

A preliminary analysis of the formation of travertine and travertine cones in the Jifei hot spring, Yunnan, China

Yaping Liu · Xun Zhou · Bin Fang ·
Haiyan Zhou · Tsutomu Yamanaka

Received: 8 September 2010 / Accepted: 6 October 2011 / Published online: 21 October 2011
© Springer-Verlag 2011

Abstract The Jifei hot spring emerges in the form of a spring group in the Tibet–Yunnan geothermal zone, southwest of Yunnan Province, China. The temperatures of spring waters range from 35 to 81°C and are mainly of HCO₃⁻–Na–Ca type. The total discharge of the hot spring is about 10 L/s. The spring is characterized by its huge travertine terrace with an area of about 4,000 m² and as many as 18 travertine cones of different sizes. The tallest travertine cone is as high as 7.1 m. The travertine formation and evolution can be divided into three periods: travertine terrace deposition period, travertine cone formation period and death period. The hydrochemical characteristics of the Jifei hot spring was analyzed and compared with a local non-travertine hot spring and six other famous travertine springs. The results indicate that the necessary hydrochemical conditions of travertine and travertine cones deposition in the Jifei area are (1) high concentration of HCO₃⁻ and CO₂; (2) about 52.9% deep source CO₂ with significantly high P_{CO₂} value; (3) very high milliequivalent percentage of HCO₃⁻ (97.4%) with not very high milliequivalent percentage of Ca²⁺ (24.4%); and (4) a large saturation index of calcite and aragonite of the hot water.

Keywords Travertine · Hot spring · Thermal groundwater · Hydrochemistry · China

Introduction

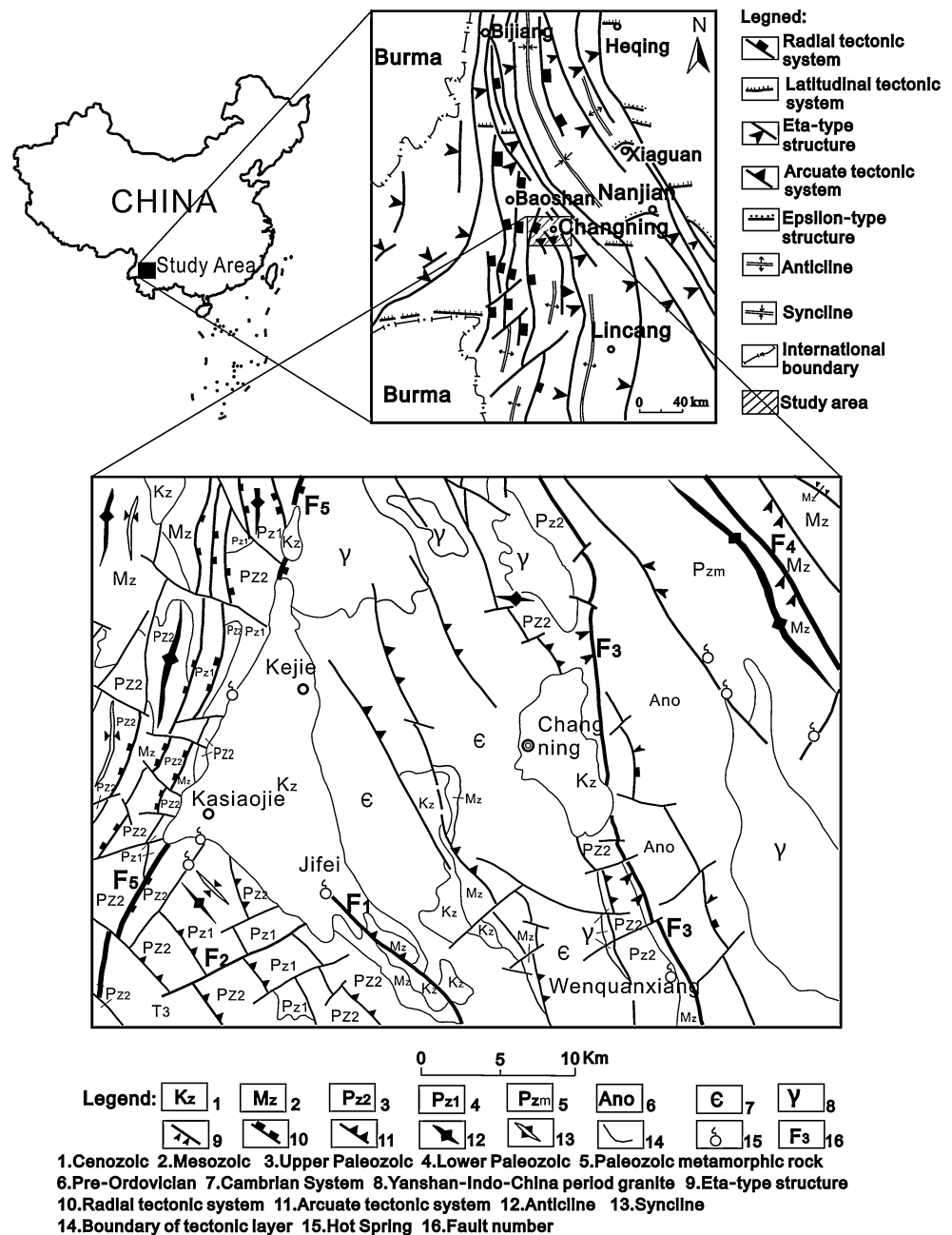
The Jifei hot spring (99°28′13.4″E, 24°44′20.7″N) (also called Zhushanxizaotang, Jifeizaotang, Shiliu or Shipen hot spring) is located on a river valley at a distance of 17 km from the center of Changning County (99°16′–100°02′E, 15°12′–24°14′N and about 3,774 km²) in southwest of Yunnan (Fig. 1), one of the richest geothermal resources regions of China (Chen et al. 1994; Kearey and Wei 1993; Taylor and Zheng 1996). The hot spring is characterized by approximately 4,000 m² travertine landscape with as many as 18 travertine cones. This spectacular travertine landscape, especially its travertine cones, is very rare in China. Several studies have been carried out on the Jifei hot spring since the 1970s (Local Chronicles Codification Committee of Yunnan Province 1999; Chinese People’s Liberation Army 1980; Liang 2000). However, these previous studies mainly focused on briefly describing hydrochemical compositions and travertine shapes. The relationship between hydrochemistry of the hot water and the travertine formation has not been investigated in detail. The travertine formation is an important hydrothermal manifestation and may provide very useful information for the reconstitution of paleoclimate, paleoenvironment and paleohydrology (Minissale et al. 2002; Liu et al. 2003; Dilsiz et al. 2004; Veysey et al. 2008; Sun and Liu 2010). Understanding the travertine formation process are also helpful in diagnosing active tectonics location (Brogi and Capezzuoli 2009) and identifying palaeoseismological actives (Gürsoy et al. 2007), etc. However, the relationship between the hydrochemistry and carbonate precipitation must be determined

Y. Liu · X. Zhou (✉) · B. Fang · H. Zhou
School of Water Resources and Environment, China University
of Geosciences, 100083 Beijing, People’s Republic of China
e-mail: zhouxun@cugb.edu.cn

Y. Liu
Graduate School of Life and Environmental Sciences,
University of Tsukuba, Ibaraki, Tsukuba 305-8577, Japan

T. Yamanaka
Terrestrial Environment Research Center,
University of Tsukuba, Ibaraki, Tsukuba 305-8577, Japan

Fig. 1 Schematic diagram of tectonic systems [after Geological Bureau of Yunnan Province (1980) and Chinese People's Liberation Army (1980)]. Here the *Eta*-type structure is a part of the Qinghai–Tibet–Yunnan Burma Indonesia eta-type structure which is shaped as Greek letter “Eta”. The *Epsilon*-type structure is the structure which is shaped as Greek letter “Epsilon”



before travertine can be confidently used as a paleoclimatic tool or so (Liu et al. 2010). Therefore, it is important to find hydrochemical controlling factors to identify origins of the travertine and travertine cones in the Jifei hot spring area.

The purpose of the present study was to give a qualitative description of the travertine and travertine cone formation process in the Jifei area based on field observation. The present study also tries to reveal the hydrochemical conditions of the travertine and travertine cone formation in the Jifei area by comparing the hydrochemical

compositions of the Jifei hot spring, the Wenquanxiang hot spring (99°41'45.2"E, 24°41'56.6"N) (also named Changning, Xiaoshiqiao or Xiaoshijie hot spring and is 7.7 km far from the Jifei hot spring but has no travertine sediment) (Fig. 1), and six other travertine springs. The six travertine springs are the Huanglong spring and the Kangding thermal spring in Sichuan, China; the Baishuitai spring and the Zhongdianxiagei hot spring in Yunnan, China; the Pamukkale thermal spring in Turkey and the Mammoth thermal spring in the Yellowstone National Park in the US.

Site description

Geological and hydrogeological setting

The study area is situated in the Tibet–Yunnan geothermal zone, which is a very important geothermal zone in China (Chen et al. 1994; Kearey and Wei 1993). Administratively, the study area is attached to the Changning County of Yunnan Province, China. The Changning County has a subtropical plateau monsoon climate with annual average temperature of about 17.5°C. The average precipitation is around 1,200 mm and about 80% precipitation falls from May to October (Geo-Environmental Monitoring Central Station of Yunnan Province 2004).

Stratigraphically, the rocks in this area mainly consist of sedimentary rock, magmatic rock and metamorphic rock from Cambrian to Neogene except Cretaceous. The aquifer in which the Jifei thermal groundwater occurs is the red sandstone of Neogene lacustrine deposition. Rocks underlying the Neogene lacustrine sediments include Paleozoic (Carboniferous, Devonian, Silurian, Ordovician and Cambrian) shallow marine rocks and interbedded marine and continental rocks. These settlement rocks are composed of clastic rocks including mudstone rocks, clastic rocks mixed with carbonate rocks and epimetamorphic clastic rocks including carbonate rocks, with a total thickness of 2,473–5,998 m. As for the Wenquanxiang hot spring, it occurs in the Permian carbonate rock and the underlying rocks are Paleozoic carbonatite, clastic rocks with carbonate lens and epimetamorphic rock and biotite adamellite of the early Yanshan Epoch (Jurassic), with a total thickness of about 2,473 m (Geological Bureau of Yunnan Province 1980; Chinese People's Liberation Army 1980).

Three major tectonic systems, the middle segment of Qinghai–Tibet–Yunnan Burma Indonesia eta-type structure (which is shaped as the Greek letter “η”), the Sanjiang (Nujiang, Lancangjiang and Jinsajiang rivers) radial tectonic system and the Changning–Yingpan–Yalian arcuate tectonic system, constitute a basic tectonic framework in this area (Fig. 1) (Chinese People's Liberation Army 1980; Geological Bureau of Yunnan Province 1980). Apianzhai fault (F₁), Dashitoujie fault (also called Changning fault, F₃), Lancangjiang fault (F₄) and Kejiehe fault (F₅) are the main controlling faults which divide the study area into several geological units. The F₁ and F₅ faults divide the Paleozoic sedimentary rocks and Cambrian metamorphic rocks whereas the F₃ fault separates the Pre-Ordovician metamorphic rocks from the Cambrian metamorphic rock. Jurassic and Paleogene rocks expose along the F₁ fault. The granite of the early Yanshan Epoch mainly outcrops along the north segment of F₅ fault in the study area. The upper Triassic rocks change significantly from one side of F₃ fault to the other. Furthermore, some segments of F₁, F₃

and F₅ faults are covered by Neogene sediments. These evidences illustrate that F₁, F₃ and F₅ faults were formed before Neogene, i.e., F₁ and F₅ were formed in or before Jurassic period and F₃ in Triassic period. In addition, all of these major faults are characterized by multi-stage, multi-phase and multi-period processes. For instance, F₅ fault exhibits compressive/compresso-shear structural features, but transtensional activity characteristics have also been observed.

Hot springs occur along with these controlling faults or their secondary faults in the study area. The Jifei hot spring emerges at the potential connection part of Apianzhai fault (F₁) and the extension line of the Houshanbei fault (F₂). More than 20 hot springs occur in the Changning County. All of these hot springs are of low-to-medium temperature ($\leq 90^\circ\text{C}$) and the temperature of Jifei hot spring is the highest with up to 81°C (Local chronicles codification committee of Yunnan Province 1999). Zhou et al. (1995) performed a data statistical analysis of many thermal springs in west Yunnan region. It revealed a far weaker hydrothermal activity in the study area's geological unit than in the Tengchong area in which recent volcanic activity occurred, i.e., the magma pocket in the geological unit of the study area is small or absent. Therefore, we can infer that the Jifei hot spring is restricted to faults. These faults provide a high-permeability flow path that allows deep circulation of meteoric water.

Description of the Jifei hot spring

The Jifei hot spring occurs in the form of a spring group in the Jifei canyon. The elevations of 12 vents (Fig. 2) range from 1,138 to 1,206 m with temperatures ranging between 35 and 81°C, pH from 6.77 to 7.27, and the total discharge of the hot springs is about 10 L/s. A 150 m long, 50 m wide and 20 m high travertine terrace (Fig. 2) outcrops on the right side of a small river in the Jifei geothermal area. The total area is about 4,000 m². This travertine terrace trends from nearly north to south and gradually decreases in height from northwest to southeast. Fifteen travertine cones grow on the terrace and three separate travertine cones (G₁, G₂ and G₃ in Fig. 2) deposit near the terrace. The color of the travertine terrace and travertine cones varies from grayish to black and many plants (grass and bushes) are growing on them except on a few spots where new travertine is depositing (Fig. 4). This implies that the travertine terrace and travertine cones have stopped growing on the whole in the Jifei area.

Before analyzing the formation of travertine and travertine cones, it is necessary to first categorize the travertine cones in the Jifei area. Based on the different locations, shapes and formations, 18 travertine cones can be classified into the following 4 categories: (1) the small travertine

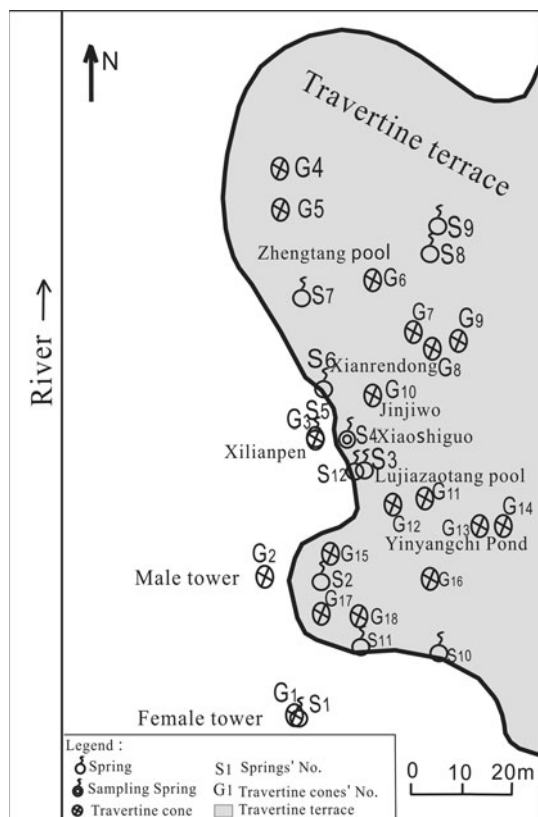


Fig. 2 Sketch map of locations of springs and travertine cones of the Jifei hot spring



Fig. 3 Male tower (*far*) and Female tower (*near*) travertine cones

cones which grow on the travertine terrace with height of 1–3 m. All of these travertine cones have stopped growing and no geothermal activities occur nearby them, (2) the female tower travertine cone (G_1 in Fig. 3) which consists of two travertine cones deposited side by side. The main cone and the parasite cone are, respectively, 4.8 and 2.2 m high. A hot spring with water temperature of 76.5°C emerges under the female tower travertine cone but no new

travertine forms, (3) the male tower travertine cone (G_2 in Fig. 3) at half height of which there is a 10-cm-thick gravel interlayer. The male tower travertine cone is the highest one among all the travertine cones (7.1 m) in the Jifei area. The gravel interlayer was probably caused by a surperflood which happened during the growth process of the travertine cone and transported gravels to the middle part of the travertine cone, (4) a single growing travertine cone (G_3 in Fig. 3) on top of which a hot spring (S_5 , in Fig. 3) emerges but with no new travertine deposition. The height of this travertine cone is 5.4 m.

Methods

A field observation and hot water sampling were conducted during a field survey that took place on 9 August 2007. The unstable parameters such as water temperature (T), pH value, and electrical conductivity (EC) were measured in situ (Tables 1, 2). Water flowing from one vent (S_4 , Fig. 2) of the Jifei hot spring was collected in polyethylene bottles for hydrochemical and isotopic analysis. Another nearby hot spring but with no travertine formation (the Wenquanxiang hot spring) was also sampled for hydrochemical and isotopic analysis. The hydrochemical analysis (Tables 1, 2) was performed in the Laboratory of Beijing Institute of Geological Engineering based on the China national standard methods for examination of drinking natural mineral water (GB/T 8538-1995). The carbon isotope (Table 2) of dissolved inorganic carbon (DIC) was determined in the Key Laboratory of Isotope Geology, Ministry of Land and Resources of the People's Republic of China. For carbon isotope composition measurement, phosphoric acid method was used and the result was reported in per mil deviation relative to Vienna-PeeDee Belemnite (V-PDB) standard with an accuracy of $\pm 0.2\%$ for $\delta^{13}\text{C}_{\text{DIC}}$.

Results and discussion

Genetic analysis of travertine and travertine cone formation

The formation and evolution of travertine in the Jifei area can be divided into three main periods (Gibert et al. 2009; Liu 2005): (1) deposition period of the travertine terrace, when numerous hot springs occurred with large flux, (2) formation period of travertine cones (including all the small travertine cones and three separate large travertine cones), when the number of springs and total discharge flux were less than those in the first period and (3) death period, which began when the travertine cone deposition stopped

Table 1 Hydrochemical compositions (concentrations in mg/L) and isotopic compositions

Items	<i>T</i> (°C)	K ⁺	Na ⁺	Ca ²⁺	Mg ²⁺	HCO ₃ ⁻	Cl ⁻	SO ₄ ²⁻	Free CO ₂	pH	TDS	δ ¹³ C _{DIC} (‰)
Jifei hot spring	79.0	20.0	168.0	58.1	14.2	714.0	9.6	2.0	35.2	7.0	993.0	-7.6
Wenquanxiang hot spring	54.8	8.9	131.0	56.1	4.9	458.0	17.6	45.2	8.8	7.4	832.0	-10.8

^a DIC is dissolved inorganic carbon

Table 2 Hydrochemical and isotopical data of seven famous travertine springs

Country	China	China	Turkey	China	US	China	China
Spring	Huanglong	Baishuitai	Pamukkale	Zhongdianxiagei	Mammoth	Jifei	Kangding
Sample	A-1	Spring No.1-1	PM	Spring No.3	02WA143	Spring S ₄	Guanding spring
Data source	Liu et al. (2000); Yoshimura et al. (2004)	Liu et al. (2003)	Dilsiz (2005)	Liu et al. (2000)	McCleskey et al. (2004)	This study	Liu et al. (2000)
<i>T</i> (°C)	6.2	10.7	35.4	58	73	79	88
pH	6.4	6.61	5.81	6.48	6.5	6.97	7.2
Ec (μs/cm)	–	990	2,755	–	2,310	1,500	–
TDS (mg/L)	1,234.1 ^a	594.8	2,018.1 ^a	583.6 ^a	1,662.8 ^a	993	976.6
K ⁺ (meq/L)	0.01	0.03	0.28	0.55	1.32	0.51	1.02
Na ⁺ (meq/L)	0.11	0.35	2.31	10.51	5.65	7.31	9.14
Ca ²⁺ (meq/L)	10.9	9.55	20.26	5.14	17.1	2.9	9.9
Mg ²⁺ (meq/L)	1.96	2.26	6.6	0.53	6.32	1.17	0.85
Cl ⁻ (meq/L)	0.01	0.1	0.4	0.87	4.68	0.27	4.91
SO ₄ ²⁻ (meq/L)	0.46	0.52	12.4	0.52	11	0.04	1.2
HCO ₃ ⁻ (meq/L)	12.57	11.45	18.32	15.26	13.87	11.7	16
δ ¹³ C _{DIC} (‰)	-1.51	-1.27	–	0.9	–	-7.6	-1.6
P _{CO₂} (atm)	10 ^{-0.65}	10 ^{-0.85}	10 ^{+0.41}	10 ^{-0.32}	–	–	10 ^{-0.8}
Accuracy (%)	-0.3	0.4 ^a	1.46	0.2 ^a	3.9	-0.4	-2.8 ^a
SI _c	-0.22	-0.03	-0.16 ^a	0.31	0.8 ^a	0.66	1.57
Water-type	HCO ₃ -Ca ^a	HCO ₃ -Ca-Mg	HCO ₃ -SO ₄ -Ca-Mg ^a	HCO ₃ -Na-Ca	HCO ₃ -SO ₄ -Ca-Mg ^a	HCO ₃ -Na-Ca	HCO ₃ -Cl-Ca-Na

Accuracy charge balance error, SI_c saturation of calcite, DIC dissolved inorganic carbon, – no data

^a Data were calculated by AquaChem or Phreeqc-2 Program

until now. The hydrothermal activity further decreased and the discharge of geothermal springs reduced considerably. During the last period, new travertine only deposits around some spring vents and travertine cliffs where hot waters flow through (Fig. 4).

The mineral composition of the travertine includes aragonite and other minerals but more than 90% of travertine consists of calcite carbonate (Jones and Renaut 2008; Pentecost 1995a). Thus, the process of the travertine formation depends on the mechanism of calcite carbonate deposition. Factors which influence the CaCO₃ precipitation were classified as internal factors. They are the key factors for travertine sedimentation. Other factors such as weathering, erosion, etc. are classified as external factors. The external factors are only responsible for the shape of travertine. The internal factors can be further divided into three parts: (1) environment factors: climate, topography

geology, etc. (Pentecost 1995b; Brogi and Capezzuoli 2009), (2) physical and chemical properties of water: chemical composition, water temperature, flow rate and so on (Drysdale et al. 2002; Dilsiz et al. 2004) and (3) biological effect: biogenic encrustation, etc. Environmental and biological factors affect travertine formation mainly through sedimentation rate and shaping. For instance, the diurnal temperatures influence the sedimentation rate of calcium carbonate by controlling the rate of CO₂ evasion to atmosphere (Drysdale et al. 2003; Liu et al. 2006). The physical and chemical properties of water, i.e., hydrochemical conditions and hydrodynamic conditions, are the most important factors for travertine sedimentation. The hydrochemical conditions (for example, concentrations of Ca²⁺, HCO₃⁻ and CO₂) are factors controlling whether travertine sedimentation can occur and hydrodynamic conditions (including flow rate and thickness of flow water



Fig. 4 New travertine (white part), nearby Zhengtang pool spring (S7 in Fig. 1)

and so on) are factors controlling whether travertine sedimentation should occur (Zhou et al. 2010).

In the Jifei geothermal area, travertine precipitated on various landforms. For example, travertine terrace was formed on a gentle slope, some travertine cones grew in lowland of the river valley and some new travertine deposits on the steep travertine cliff (Fig. 4). Hydrodynamic conditions of the hot waters flowing through various landforms must be much more different. However, no matter what hydrodynamic conditions are, it is hydrochemical conditions that play an important role in causing travertine deposition in the Jifei area. Therefore, it is necessary to bring out the main hydrochemical factors for travertine and travertine cones formation in the Jifei area.

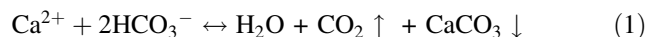
Comparison of the Jifei and the Wenquanxiang hot springs

The Wenquanxiang hot spring, a non-travertine depositing hot spring, occurs 7.7 km far from the Jifei hot spring (Fig. 1). The environmental factors, the climate conditions and hydrological conditions are similar in these two regions. From the geological setting, it is found that both of these two hot springs are restricted by faults. The outcrop rocks around these two hot springs are also similar. Those rocks are from Paleozoic: carbonate rock, clastic rock and epimetamorphic rock.

Hydrochemical analysis (Table 1) shows that both of the Jifei and the Wenquanxiang hot springs are of low-to-medium temperature ($\leq 90^\circ\text{C}$) and of HCO_3^- -Na-Ca water type hot springs. The major cations are $\text{Na}^+ + \text{K}^+$ and Ca^{2+} , accounting for 65.8 and 24.4% equivalent of the cations in the Jifei hot spring versus 64.9 and 30.7% in the Wenquanxiang hot spring. The major anions of both of these two hot springs are HCO_3^- , constituting 97.4 and 83.9% equivalent of the anions, respectively. The pH

values are 6.97 and 7.36, respectively, and the TDS are 993 mg/L for Jifei and 832 mg/L for Wenquanxiang. While Ca^{2+} concentrations are very similar, HCO_3^- and CO_2 contents in the Jifei hot spring are significantly higher than those in the Wenquanxiang hot spring.

The calcite carbonate sedimentation is expressed as follows:



Based on the reaction, it can be stated that calcium carbonate precipitation is related to CO_2 outgassing. In other words, if the concentration of dissolved carbon dioxide is less than the dissolved carbon dioxide regulating equilibrium, then precipitation of calcium carbonate will occur. Thus, the CO_2 is a very important factor for travertine formation. Previous studies (Clark and Fritz 1997, Liu et al. 2003) pointed out that $\delta^{13}\text{C}$ value is about -7‰ for atmospheric CO_2 , around -25‰ (ranges from -16 to -28‰) for CO_2 formed by soil organisms or modern biological carbon and almost nil for CO_2 formed by marine limestone. According to Deines et al. (1974), $\delta^{13}\text{C}$ values of carbonate and CO_2 gas are related to absolute temperature as follows:

$$\delta^{13}\text{C}_{\text{HCO}_3^-} - \delta^{13}\text{C}_{\text{CO}_2} = -4.54 + 1.099 \times 10^6/\text{T}^2 \quad (2)$$

As the temperature of hot spring water in the Jifei area is 79°C (352.15 K) and $\delta^{13}\text{C}_{\text{HCO}_3^-}$ ($\delta^{13}\text{C}_{\text{DIC}}$) = -7.6‰ , the $\delta^{13}\text{C}_{\text{CO}_2}$ value is -11.92‰ when isotopic exchange reaches equilibrium. However, this value does not belong to any value range or close to any value of $\delta^{13}\text{C}_{\text{CO}_2}$ mentioned above. The probable reason is that the CO_2 in the Jifei area originates from at least two sources. Considering the geological setting, the deep fault provides a convenient route for gas ascension from deep earth, i.e., the mantle is one source of CO_2 . In addition, the CO_2 coming from metamorphic carbonate rock should not be neglected as temperatures probably reach the calcite decomposition temperature threshold (400°C) in the deep geothermal reservoir. If there is only one geothermal reservoir, the various temperatures (35 – 81°C) of different spring vents in the Jifei geothermal area indicate a phenomenon of mixing between shallow cold groundwater and deep thermal groundwater. In other words, the hot water was mixed by the shallow cold groundwater dissolving a lot of CO_2 gas from soil organisms before it issued as hot spring. In short, the solution CO_2 in the Jifei hot spring water comes from deep source (mantle and metamorphic carbonate rock) and shallow source (soil organisms).

If we suppose that the ratio of CO_2 from shallow source is $X\%$, the ratio from deep source is $(100 - X)\%$. Based on the isotope mass balance, the following equation can be obtained (Liu et al. 2000):

$$X \cdot \delta^{13}\text{C}_{\text{shallow}} - (100 - X) \cdot \delta^{13}\text{C}_{\text{deep}} = 100 \times \delta^{13}\text{C}_{\text{CO}_2} \quad (3)$$

A $\delta^{13}\text{C}$ of $-5.5 \pm 0.5\%$ for mantle carbon was used to clarify CO_2 source in the Huanglong Ravines, Sichuan, China (Yoshimura et al. 2004). In this study, the mean value of $\delta^{13}\text{C}_{\text{mantle}}$ and $\delta^{13}\text{C}_{\text{metamorphism}}$ was taken as the value of $\delta^{13}\text{C}_{\text{deep}}$ and then $\delta^{13}\text{C}_{\text{deep}} = -2.75\%$. The $\delta^{13}\text{C}$ value of CO_2 from soil organism or modern biological carbon was used as $\delta^{13}\text{C}_{\text{shallow}}$ value and then $\delta^{13}\text{C}_{\text{shallow}} = -25\%$. The calculated results show that about 47.1% CO_2 comes from shallow source and about 52.9% CO_2 comes from deep source in the Jifei geothermal area. The same method was applied to estimate the CO_2 source ratios in the Wenquanxiang hot spring and the estimated results are that about 30.7 and 69.3% of CO_2 comes from deep source and shallow source, respectively. It should be noted that maybe more CO_2 comes from deep source in the Jifei geothermal area as influencing factors of carbon isotopes widely exist. Use of isotopes of inert gases (He, Ar, etc.) to further determine the source of CO_2 is necessary and should be carried out in the future works.

Five kinds of minerals were chosen to analyze their saturation index (Fig. 5) using PHREEQC-2 program, and the results indicate that the calcite (CaCO_3), aragonite (CaCO_3) and dolomite ($\text{CaMg}(\text{CO}_3)_2$) of the Jifei hot water are in a saturation state and the saturation indexes for all of them are higher than 0.5. As for the Wenquanxiang hot spring, the calcite and aragonite reach saturation state; however, saturation indexes of these two minerals are less than 0.2. Combined with the difference in hydrochemical compositions in these two hot springs, it is found that the high contents of HCO_3^- and CO_2 are one of the major parameters that control the travertine and travertine cone formation in the Jifei area. The source of CO_2 , half of which comes from deep source, as well as the high saturation indexes of calcite and aragonite minerals are also

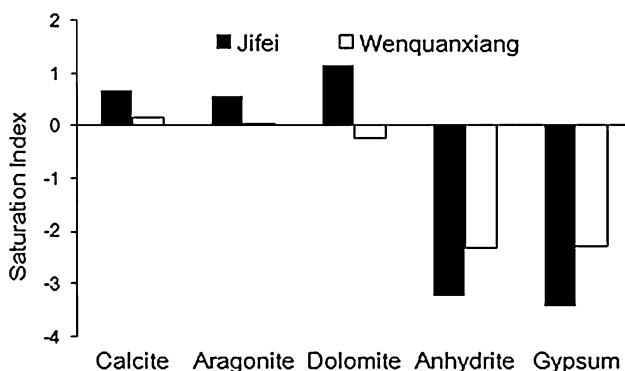


Fig. 5 Saturation index diagram of five minerals for the Jifei hot spring and the Wenquanxing hot spring

important factors of travertine and travertine cones precipitation in the Jifei geothermal area.

Difference in hydrochemistry among the Jifei hot spring and six other travertine springs

Six famous travertine springs (Table 2) were selected to compare with the Jifei hot spring in terms of hydrochemical composition. These six travertine springs are the Huanglong spring (Yoshimura et al. 2004; Lu et al. 2000) and the Kangding thermal spring (Liu et al. 2000) in Sichuan, China; the Baishuitai spring (Liu et al. 2003) and the Zhongdianxiagei hot spring (Liu et al. 2000) in Yunnan, China; the Pamukkale thermal spring in Turkey (Dilsiz 2005) and the Mammoth thermal spring in the Yellowstone National Park in the US (McCleskey et al. 2004). Huge travertine landscape can be found around all of these springs, and their carbon dioxide mainly comes from the deep earth. However, travertine cones formation occurred only in the Jifei area except one travertine cone formed near the Mammoth thermal spring (Zhou et al. 2010).

Hydrochemical and isotopic data of these seven travertine springs are shown in Table 2. Note that these springs' temperatures are $\leq 90^\circ\text{C}$ and the TDS values are $\leq 3,000$ mg/L. In other words, the travertine is a formation of low-to-moderate temperature geothermal system with low mineralization. The hydrochemical compositions of these spring waters are plotted in a Piper diagram (Fig. 6). Data plots in the diagram demonstrate that these travertine spring waters are rich in HCO_3^- , lack Cl^- and are of HCO_3^- type water. The Ca^{2+} and/or Na^+ cation are dominant in all the spring waters studied and the concentrations of SO_4^{2-} are quite high for the Pamukkale and the Mammoth hot waters which have higher values of TDS than the others'. The difference in hydrochemistry of the travertine springs is probably due to the rock type from which the waters issue (Appelo and Postma 2005). The milligram equivalent percentages of Ca^{2+} and/or HCO_3^- are high in all of these springs (Fig. 7) and at least one of them is especially high, not less than 56.3%. The high contents of Ca^{2+} and/or HCO_3^- constitute the necessary material conditions for travertine formation. For the Jifei hot spring, Na^+ is the first major cation accounting for 61.5% equivalent to the sum of cations and Ca^{2+} only accounts for 24.4%. HCO_3^- is the major anion and the milliequivalent percentage is 97.4%. Thus, the very high milliequivalent percentage of HCO_3^- with not very high milliequivalent percentage of Ca^{2+} is probably the necessary hydrochemical condition for the formation of travertine cones. The chemistry of the Zhongdianxiagei hot spring water is very similar to the Jifei hot spring water (Fig. 6), but no travertine cone was found around the Zhongdianxiagei hot spring. Its milliequivalent percentage

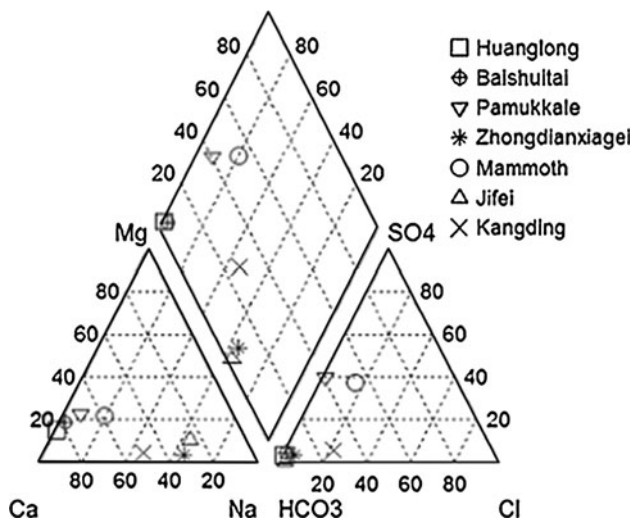


Fig. 6 Piper diagram of travertine springs

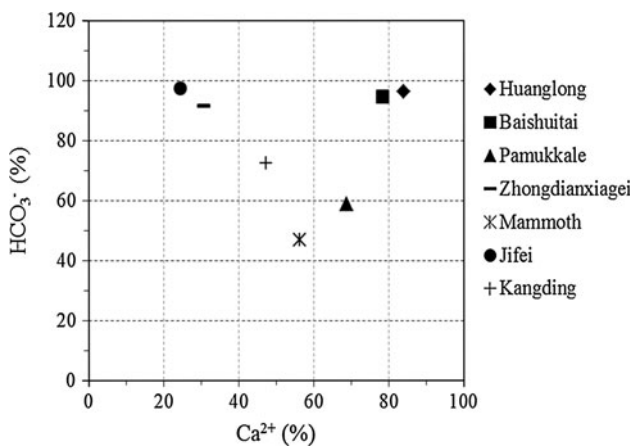


Fig. 7 Diagram of milligram equivalent percentage of Ca^{2+} and HCO_3^- (equivalent to sum of cations or anions)

of HCO_3^- is 91.7% and Ca^{2+} is 30.7%. There is yet a significant difference in $\delta^{13}\text{C}_{\text{DIC}}$ values between the Jifei and the Zhongdianxiagei springs (-7.6 vs. 0.9‰). In other words, the CO_2 sources are different in these two areas. The calculated CO_2 in the Jifei geothermal area shows that 47.1% comes from shallow source (soil organisms or modern biological carbon) and about 52.9% comes from deep source (mantle and metamorphism). Liu et al. (2000) pointed out that the CO_2 of the Zhongdianxiagei hot spring is mainly from deep source (66% is limestone metamorphic CO_2 and 34% is magmatic CO_2). Therefore, the source of CO_2 is also very important for the travertine cones formation.

The CO_2 pressures ($10^{-1.8}$ – $10^{+0.52}$ atm) of these seven springs are very high, and they are much higher than that of atmosphere ($10^{-3.5}$ atm) and in the Pamukkale geothermal area, the pressure of CO_2 in the spring water even

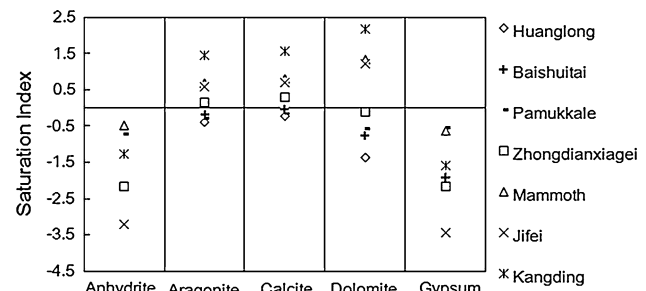


Fig. 8 Saturation index variations with respect to five kinds of minerals for travertine springs

reaches to thousands of times of the atmospheric pressure. The high P_{CO_2} value shows that strong gas–water–rock interaction effect and boiling phenomena etc. exist under land surface. This high pressure of CO_2 is also a very necessary condition for the travertine formation. The saturation index diagram of five minerals for these seven spring water calculated with the PHREEQC-2 program (Fig. 8) shows that the saturation index of calcite floats around zero, i.e., calcite is under or near the saturation state. Aragonite and dolomite are also under or near the saturation state. Thus, the minerals of calcite, aragonite and dolomite in saturation condition are also very important controlling factors for travertine sedimentation. Especially, in the Kangding, Jifei, Mammoth and Zhongdianxiagei the calcite and aragonite of the hot waters are in saturation state. Saturation index of calcite and aragonite in the Jifei area is larger than that in the Zhongdianxiagei area, indicating that calcium carbonate deposits easily around the spring in the Jifei area than in the Zhongdianxiagei area. That is why although hydrochemistry of the Zhongdianxiagei and the Jifei springs is similar, travertine cones formed only in the Jifei area.

Summary and conclusion

The Jifei hot spring occurs in the form of a spring group with temperature of 35 – 81°C , pH 6.77 – 7.27 , 993 mg/L TDS and HCO_3 –Na–Ca type water in Changning County, southwest of Yunnan, China. The total flow is about 10 L/s. Local geological setting shows that the hot spring is restricted to faults and is developed from deep circulation of meteoric water. A 150 m long, 50 m wide and 20 m high travertine terrace has deposited in the Jifei geothermal area. Eighteen travertine cones with heights ranging from 1 to 7.1 m formed near or on the travertine terrace. Based on the different locations, shapes and formations, the 18 travertine cones were classified into four categories: (1) small travertine cones growing on the travertine terrace; (2) the female tower travertine cone constituted by two

travertine cones growing side by side; (3) the male tower travertine cone, with a 10-cm gravel interlayer at half height; and (4) a single growing travertine cone (G_3) on the top of which a hot spring emerges. The whole process and evolution of travertine formation can be divided into three periods: travertine terrace deposition period, travertine cone formation period and death period.

The hydrochemical conditions play an important role in causing travertine deposition in the Jifei area. Through comparing the hydrochemical composition of the Jifei hot spring with that of the nearby Wenquanxiang hot spring without travertine sedimentation, it is found that high concentrations of HCO_3^- and CO_2 are the key hydrochemical factors for the travertine and travertine cone formation in the Jifei area. The CO_2 , half of which comes from deep source is also very important for the travertine and travertine cone formation in the Jifei area. Comparison of six other travertine springs in China, Turkey and the US with the Jifei hot spring shows that the travertine is a formation of low-to-moderate temperature geothermal system with low mineralization. The high contents of Ca^{2+} and/or HCO_3^- ($\geq 56.3\%$) and the high pressure of CO_2 (much higher than in atmosphere) constitute the necessary material conditions for travertine formation. The high milliequivalent percentage of HCO_3^- (97.4%) with not very high Ca^{2+} (24.4%) is probably the necessary hydrochemical condition for the formation of travertine cones. In addition, the source of CO_2 and the large saturation index of calcite and aragonite of the hot water are also important for travertine cone deposition.

Acknowledgments This work was jointly supported by the National Natural Science Foundation of China (40972163, 40572147). The authors are grateful to Dr. Zijuan Deng, Yongtao Liu, Huishuai Miao and Ying Wang for their help in the field trip. They also wish to thank an anonymous reviewer for his constructive comments on the manuscript.

References

- Appelo CAJ, Postma D (2005) *Geochemistry, groundwater and pollution*, 2nd edn. A. A. Balkema Publisher, Leiden p 649
- Broggi A, Capezzuoli E (2009) Travertine deposition and faulting: the fault-related travertine fissure-ridge at Terme S. Giovanni, Rapolano Terme (Italy). *Int J Earth Sci (Geol Rundsch)* 98:931–947
- Chen M, Wang J, Deng X (1994) Geothermal systems in China: formation, characteristics and potential evaluation. Science Press, Beijing p 260
- Chinese People's Liberation Army (1980) Report of regional hydrogeological investigation of Baoshan area, China (at 1:200,000)
- Clark ID, Fritz P (1997) *Environmental isotopes in hydrogeology*. Lewis Publishers, New York, p 328
- Deines P, Langmuir D, Harmon RS (1974) Stable carbon isotope ratios and the existence of a gas phase in the evolution of carbonate ground waters. *Geochim Cosmochim Acta* 38:1147–1164
- Dilsiz C (2005) Conceptual hydrodynamic model of the Pamukkale hydrothermal field, southwestern Turkey, based on hydrochemical and isotopic data. *Hydrogeol J* 14:562–572
- Dilsiz C, Marques JM, Carreira PMM (2004) The impact of hydrological changes on travertine deposits related to thermal springs in the Pamukkale area (SW Turkey). *Environ Geol* 45:808–817
- Drysdale RN, Taylor MP, Ihlenfeld C (2002) Factors controlling the chemical evolution of travertine-depositing rivers of the Barkly karst, northern Australia. *Hydrol Process* 16:2941–2962
- Drysdale R, Lucas S, Carthew K (2003) The influence of diurnal temperatures on the hydrochemistry of a tufa-depositing stream. *Hydrol Process* 17:3421–3441
- Geo-Environmental Monitoring Central Station of Yunnan Province (2004) Report of geologic hazards investigation and regionalization in Changning County, Yunnan
- Geological Bureau of Yunnan Province (1980) Report of regional geological investigation of Baoshan area, China (with the scale of 1:200,000)
- Gibert RO, Taberner C, Sáez A, Giralt S, Alonso RN, Edwards RL, Pueyo JJ (2009) Igneous origin of CO_2 in ancient and recent hot-spring waters and travertines from the Northern Argentinean Andes. *J Sediment Res* 79:554–561
- Gürsoy H, Mesci BL, Piper JDA, Tatar O, Davies CJ (2007) The magnetism in tectonically controlled travertine as a palaeoseismological tool: examples from the Sicak Çermik geothermal field, central Turkey. *Geol Soc* 291:291–305
- Jones B, Renaut RW (2008) Cyclic development of large, complex, calcite dendrite crystals in the Clinton travertine, Interior British Columbia, Canada. *Sediment Geol* 203:17–35
- Kearey P, Wei HB (1993) Geothermal fields of China. *J Volcanol Geotherm Res* 56:415–428
- Liang N (2000) A broad view of the hot springs in Yunnan. People's Publishing House of Yunnan, Kunming, p 129
- Liu S (2005) Geothermal resources and their utilization and protection. Chemical Industry Press, Beijing, p 310
- Liu Z, Yuan D, He S, Zhang M, Zhang J (2000) Geochemical features of the geothermal CO_2 -Water-carbonate rock system and analysis on its CO_2 sources—examples from Huanglong Ravine and Kangding, Sichuan, and Xiage, Zhongdian, Yunnan. *Sci China Ser D* 43:569–576
- Liu Z, Zhang M, Li Q, You S (2003) Hydrochemical and isotope characteristics of spring water and travertine in the Baishuitai area (SW China) and their meaning for paleoenvironmental reconstruction. *Environ Geol* 44:698–704
- Liu Z, Li Q, Sun H (2006) Diurnal variations of hydrochemistry in a travertine-depositing stream at Baishuitai, Yunnan, SW China. *Aquat Geochem* 12:103–121
- Liu Z, Sun H, Lu B, Liu X, Ye W, Zeng C (2010) Wet-dry seasonal variations of hydrochemistry and carbonate precipitation rates in a travertine-depositing canal at Baishuitai, Yunnan, SW China: implications for the formation of biannual laminae in travertine and for climatic reconstruction. *Chem Geol* 273:258–266
- Local Chronicles Codification Committee of Yunnan Province (1999) The chronicles of hot springs. In: The local chronicles of Yunnan Province, vol 25. Yunnan People's Publishing House, Kunming
- Lu G, Zheng C, Donahoe RJ, Lyons WB (2000) Controlling processes in CaCO_3 precipitating stream in Huanglong Natural Scenic District, Sichuan, China. *J Hydrol* 230:34–54
- McCleskey RB, Ball JW, Nordstrom DK, Holloway JM, Taylor HE (2004) Water-chemistry data for selected hot springs, geysers, and streams in Yellowstone National Park, Wyoming, 2001–2002. USGS Open-File Report 2004-1316
- Minissale A, Kerrick DM, Magro G, Murrell MT, Paladini M, Rihs S, Sturchio NC, Tassi F, Vaselli O (2002) Geochemistry of

- quaternary travertines in the region north of Rome (Italy): structural, hydrologic and paleoclimatic implications. *Earth Planet Sci Lett* 203:709–728
- Pentecost A (1995a) Geochemistry of carbon dioxide in six travertine-depositing waters of Italy. *J Hydrol* 164:263–278
- Pentecost A (1995b) The quaternary travertine deposits of Europe and Asia Minor. *Quat Sci Rev* 14:1005–1028
- Sun H, Liu Z (2010) Wet-dry seasonal and spatial variations in the $\delta^{13}\text{C}$ and $\delta^{18}\text{O}$ values of the modern endogenic travertine at Baishuitai, Yunnan, SW China and their paleoclimatic and paleoenvironmental implications. *Geochim Cosmochim Acta* 74:1016–1029
- Taylor A, Zheng L (1996) Geothermal resources in China. Bob Lawrence & Associates, Alexandria
- Veysey J, Fouke BW, Kandianis MT, Schickel TJ, Johnson RW, Goldenfeld N (2008) Reconstruction of water temperature, pH, and flux of ancient hot springs from travertine depositional facies. *J Sediment Res* 78:69–76
- Yoshimura K, Liu Z, Cao J, Yuan D, Inokura Y, Noto M (2004) Deep source CO_2 in natural waters and its role in extensive tufa deposition in the Huanglong Ravines, Sichuan, China. *Chem Geol* 205:141–153
- Zhou Z, Xiang C, Zhao J (1995) Characteristics of geothermal field in west Yunnan. *Earthq Res* 18:41–48
- Zhou X, Jin X, Liang S, Shen Y, Zhang H (2010) Special topics on groundwater sciences. Geological Publishing House, Beijing, p 202