


# Landscape factors affecting territory occupancy and breeding success of Egyptian Vultures on the Balkan Peninsula

Steffen Oppel<sup>1</sup>  · Vladimir Dobrev<sup>2</sup> · Volen Arkumarev<sup>2</sup> · Victoria Saravia<sup>3</sup> · Anastasios Bounas<sup>3,5</sup> · Aris Manolopoulos<sup>3</sup> · Elzbieta Kret<sup>4</sup> · Metodija Veleviski<sup>6</sup> · Georgi S. Popgeorgiev<sup>2</sup> · Stoyan C. Nikolov<sup>2</sup>

Received: 12 December 2015 / Revised: 11 October 2016 / Accepted: 31 October 2016 / Published online: 15 November 2016  
© European Union 2016

**Abstract** Avian scavengers are declining throughout the world, and are affected by a large number of threats such as poisoning, electrocution, collision with man-made structures, direct persecution, changes in agricultural practices, landscape composition, and sanitary regulations that can reduce food availability. To formulate effective conservation strategies, it is important to quantify which of these factors has the greatest influence on demographic parameters such as territory occupancy and breeding success, and whether quantitative models can be transferred across geographic regions and political boundaries. We collated territory and nest monitoring data of the

endangered Egyptian Vulture *Neophron percnopterus* in the Balkans to understand the relative influence of various factors on population declines. We monitored occupancy in 87 different territories and breeding performance of 405 territory-monitoring years between 2003 and 2015, with an overall territory occupancy rate of 69% and a mean productivity of 0.80 fledglings per occupied territory. We examined which of 48 different environmental variables were most influential in explaining variation in territory occupancy and breeding success in Bulgaria and Greece, and tested whether these models were transferable to the Former Yugoslav Republic of Macedonia. Territory occupancy and breeding success were affected by a wide range of environmental variables, each of which had a small effect that may not be the same across political boundaries. Both models had reasonably good discriminative ability [area under the receiver-operated characteristic curve (AUC) for territory occupancy = 0.871, AUC for breeding success = 0.744], but were unsuccessful in predicting occupancy or breeding success in the external validation data set from a different country, possibly because the most influential factors vary geographically. Management focussing on a small number of environmental variables is unlikely to be effective in slowing the decline of Egyptian Vultures on the Balkan Peninsula. We recommend that in the short term the reduction of adult mortality through the enforcement of anti-poison laws, and in the long term the adoption of large-scale landscape conservation programs that retain or restore historical small-scale farming practices may benefit vultures and other biodiversity.

---

Communicated by T. Gottschalk.

✉ Steffen Oppel  
steffen.oppel@rspb.org.uk

<sup>1</sup> RSPB Centre for Conservation Science, Royal Society for the Protection of Birds, The David Attenborough Building, Pembroke Street, Cambridge CB2 3QZ, UK

<sup>2</sup> Bulgarian Society for Protection of Birds/BirdLife Bulgaria, Yavorov Complex, bl. 71vh. 4, PO Box 50, 1111 Sofia, Bulgaria

<sup>3</sup> Hellenic Ornithological Society, Themistokleous 80, 10681 Athens, Greece

<sup>4</sup> WWF Greece, 21 Lambessi, 117 43 Athens, Greece

<sup>5</sup> Department of Biological Applications and Technologies, University of Ioannina, 45110 Ioannina, Greece

<sup>6</sup> Macedonian Museum of Natural History, Blvd. Ilinden 86, 1000 Skopje, Former Yugoslav Republic of Macedonia

**Keywords** Avian scavenger · Raptor · Nesting success · Territory abandonment · Random forest · Machine learning

## Zusammenfassung

### Der Einfluss von Landschaftsfaktoren auf die Revierbesetzung und den Bruterfolg von Schmutzgeiern auf der Balkanhalbinsel

Die Bestände von Aasfressern nehmen weltweit ab. Viele dieser Arten sind einer grossen Zahl an Bedrohungen ausgesetzt, wie zum Beispiel Giftködern, Stromschlag, Kollisionen mit industriellen Anlagen, direkter Verfolgung, Veränderungen in landwirtschaftlichen Praktiken, der Landschaftsstruktur, oder sanitären Vorschriften welche die Nahrungsverfügbarkeit beeinträchtigen können. Um effektive Schutzstrategien zu entwickeln ist es wichtig zu wissen welche dieser Gefahren den grössten Einfluss auf populationsdynamische Parameter wie die Revierbesetzung und den Bruterfolg haben. Wir stellten Revier- und Nest-Monitoring Daten des bedrohten Schmutzgeiers *Neophron percnopterus* auf dem Balkan zusammen, um den relative Einfluss diverser Faktoren auf den Rückgang dieser Art zu untersuchen. Wir beobachteten die Revierbesetzung in 87 verschiedenen Brutrevieren und den Bruterfolg von 405 Bruten zwischen 2003 und 2015 mit einer Revierbesetzungsrate von 69% und einer durchschnittlichen Produktivität von 0,80 flüggen Jungvögeln pro besetztem Revier. Wir untersuchten welche von 48 verschiedenen Umweltvariablen den grössten Einfluss auf Revierbesetzung und Bruterfolg in Bulgarien und Griechenland hatten, und überprüften ob diese Modelle in die ehemalige jugoslawische Republik Mazedonien übertragbar waren. Revierbesetzung und Bruterfolg wurden durch eine breite Palette von ökologischen Faktoren beeinflusst, von denen jede einzelne nur eine geringe Wirkung hatte die nicht die gleiche über politische Grenzen hinweg sein muss. Beide Modelle hatten einen recht guten Klassifizierungserfolg (AUC für Revierbesetzung = 0871, AUC für Bruterfolg = 0744), konnten aber die Revierbesetzung oder den Bruterfolg in einem externen Validierungsdatensatz aus einem anderen Land nicht erfolgreich vorhersagen, vermutlich weil die wichtigsten Faktoren räumlich variieren. Artenschutzmassnahmen die sich auf eine kleine Anzahl ökologischer Faktoren konzentrieren können den weiteren Rückgang des Schmutzgeiers auf dem Balkan wahrscheinlich nicht aufhalten. Wir empfehlen daher umgehend die Sterberate von Altvögeln zu senken indem bestehende Gesetze, welche die Anwendung von Giftködern verbieten, durchgesetzt werden. Längerfristig könnte die Einführung von grossflächigen Landschaftspflegeprogrammen, welche historische kleinräumige landwirtschaftliche Praktiken erhalten oder wiederherstellen, positive Auswirkungen für Geier und andere Artenvielfalt haben.

## Introduction

Many raptor species around the world are declining, and avian scavengers like vultures are among the most threatened raptor species (Chaudhary et al. 2012; Ogada et al. 2015; Buechley and Şekercioğlu 2016). Many different threats exist for vultures around the world, ranging from poisoning by veterinary drugs (Green et al. 2004; Oaks et al. 2004; Galligan et al. 2014), poison bait targeted at livestock predators (Hernández and Margalida 2008, 2009; Mateo-Tomás et al. 2012), electrocution at electrical infrastructure (Donazar et al. 2002; Boshoff et al. 2011; Angelov et al. 2013), collision with wind turbines (Carrete et al. 2009; de Lucas et al. 2012), to direct persecution (Thiollay 2006; Margalida et al. 2008). In addition to threats causing direct mortality of birds, changes in agricultural practices, landscape composition, and sanitary regulations are known to have more subtle effects on vulture populations, for example by altering food availability and thus leading to lower reproductive output or lower survival probability (Carrete et al. 2007; Donazar et al. 2010; Margalida et al. 2014). Understanding the relative influence of these threats on declining populations is important to develop effective conservation management actions.

Among the four vulture species that breed in Europe, the Egyptian Vulture (*Neophron percnopterus*) is the smallest species with the most precarious conservation status. While populations in western Europe are currently stable or increasing (García-Ripollés and López-López 2006; Lieury et al. 2015; Tauler et al. 2015), the Egyptian Vulture population in Eastern Europe has been declining at a rate of ~7% per year for several decades (Velevski et al. 2015). Territory abandonment and declines in productivity in Spain, which holds the vast majority of the European population, have been related to changes in diet availability and diversity (Margalida et al. 2012), poison use (Sanz-Aguilar et al. 2015), and a complex mixture of various landscape factors affecting habitat suitability (Carrete et al. 2007; Hernández and Margalida 2009; Olea and Mateo-Tomás 2011). For the Balkan population, however, the causes of population declines are still speculative and considerable uncertainty exists as to which conservation management actions might be effective to halt population declines (Grubač et al. 2014; Velevski et al. 2014; Oppel et al. 2016). Although several sources of mortality have been documented for Egyptian Vultures from the Balkans, for example electrocution and natural mortality on migration (Angelov et al. 2013; Oppel et al. 2015), direct persecution on wintering areas (Arkumarev et al. 2014; Oppel et al. 2015), poisoning on breeding areas (Skartsi et al. 2014; Kret et al. 2016; Saravia et al. 2016), and the collection of adult birds and eggs by poachers (Bulgarian

Society for the Protection of Birds, unpublished data), there has been no comprehensive study in the Balkans to understand the factors affecting which territories are abandoned and how productivity is affected. Formulating effective conservation management strategies requires the key factors to be identified, or management to be based on studies from other countries.

Establishing conservation management in the Balkans based on the knowledge that has been accumulated on Egyptian Vulture threats in Spain (Carrete et al. 2007; Mateo-Tomás and Olea 2010; López-López et al. 2014; Sanz-Aguilar et al. 2015) would require that statistical models explaining variation in occupancy and breeding success can be transferred from one country to another (Hothorn et al. 2011; Zurell et al. 2012; Torres et al. 2015). Here we evaluate whether factors affecting occupancy and breeding success of Egyptian Vultures in two countries in the Balkans (Bulgaria and Greece) can be used to explain the same demographic parameters in a neighbouring country [the Former Yugoslav Republic (FYR) of Macedonia]. This work therefore provides a region-specific analysis of the factors affecting a declining population of a globally endangered species, and formally assesses whether regional assessments of threatening factors can be safely transferred across different countries.

We collated data on Egyptian Vulture territory occupancy and breeding success over 13 years from three countries, and compiled 48 different environmental variables that may plausibly affect Vulture distribution in the region. We used a powerful machine-learning algorithm to explore whether any of a wide range of landscape variables had a sufficiently large effect on territory occupancy or breeding success to warrant conservation management in Bulgaria and Greece, and whether these variables could reliably predict occupancy and breeding success in the FYR of Macedonia. This study is the first comprehensive analysis of a large number of potential factors affecting the conservation status of Egyptian Vultures in eastern Europe, and provides a thorough assessment of the generality of the analytical models on which inference and management recommendations will be based.

## Methods

### Nest monitoring

We monitored Egyptian Vulture nests in Bulgaria every year between 2003 and 2015, and in Greece between 2010 and 2015. We visited each breeding territory multiple times per breeding season to confirm if the territory was occupied, and to count the number of raised fledglings (Velevski et al. 2015; Dobrev et al. 2016). A territory was

considered occupied if a pair or a single bird was observed with territorial behaviour at the beginning of the breeding season (March/April). Territorial behaviour included courtship flights, aggressive interactions with other birds, or nest-building behaviour. All territories were visited again in May to confirm which of the pairs were breeding, in June and July to confirm the number of hatched chicks, and in August to confirm the number of fledged juveniles. Survey efforts were generally many hours in duration (Opell et al. 2016), and because multiple surveys were carried out in each territory in each year we do not account for imperfect detection in our analysis because the probability of missing an occupied territory would have been small (Olea and Mateo-Tomás 2011).

Egyptian Vultures can lay two eggs and raise two fledglings. However, the processes determining whether a pair raises one or two fledglings may be fundamentally different from the processes determining whether a pair raises any fledglings or none, and preliminary explorations indicated that none of our environmental variables were able to accurately differentiate between pairs raising one or two fledglings. Hence, for the purpose of this analysis we reduced the data on the number of fledglings to ‘breeding success’, which considered pairs successful if they raised any fledglings, and unsuccessful if not. We measure breeding success as the proportion of all territories occupied by two adult birds that resulted in at least one fledgling, which accounts for incomplete breeding propensity.

### Environmental variables

Considerable changes in land use, livestock, animal and waste disposal practices have occurred in Bulgaria and Greece over the past decades following the abandonment of socialist farming structures and the adoption of EU regulations, and it is plausible that such changes may have affected the suitability of areas for breeding vultures (Carrete et al. 2007, 2009; Kamp et al. 2011), or affected available food with consequences for productivity (Margalida et al. 2012). We therefore collected information on variables influencing the physical environment, landscape composition, food availability, human disturbance, and intra- and interspecific biological interactions for each territory from a variety of remote sensing and local resources (Table 1). To characterise the environmental conditions of Egyptian Vulture territories, we used a 5-km radius around the nest (Mateo-Tomás and Olea 2015), and we refer to this circular area as ‘territory’ for the purpose of this analysis. A larger radius, which may have been warranted given that Egyptian Vultures can travel >20 km during foraging excursions and can have fairly large home ranges (Carrete et al. 2007; López-López et al. 2014), was considered impractical for our study due to the large

**Table 1** List and description of 48 environmental predictor variables used to explain variation in Egyptian Vulture territory occupancy and breeding success in Bulgaria and Greece between 2003 and 2015

Category	Variable	Description	Importance for territory occupancy	AUC reduction territory occupancy	Importance for breeding success	AUC reduction breeding success
Food availability	Distance_food_source	Distance (km) to the nearest reliable food source	88.1	0.024	33.7	0.005
	n_food_source	Number of reliable food sources in a 5-km radius	60.4	0.016	29.2	0.004
	n_livestock_owner	Number of livestock owners in a 5-km radius	21.2	0.006	0.0	0.000
	Number_livestock_2 km	Number of livestock in a 2-km radius	30.6	0.008	37.6	0.005
	Number_livestock_5 km	Number of livestock in a 5-km radius	31.5	0.009	17.9	0.003
	Number_poultry_2 km	Number of poultry in a 2-km radius	2.3	0.001	5.9	0.001
	Number_poultry_5 km	Number of poultry in a 5-km radius	1.7	0.000	37.4	0.005
	Type_food_source	Type of nearest reliable food source (e.g. slaughterhouse, feeding station, rubbish dump, etc.)	35.5	0.010	17.7	0.003
Human disturbance	Length_paved 5 km	Total length of paved roads within a 5-km radius around the nest	24.7	0.007	36.0	0.005
	Length_unpaved 5 km	Total length of unpaved roads within a 5-km radius around the nest	12.9	0.003	18.7	0.003
	n_villages	Number of villages within a 5-km radius around the nest	28.1	0.008	95.1	0.013
	n_wind_turb	Number of wind turbines in a 20-km radius	6.1	0.002	6.1	0.001
	Number_of_people_in_nearest_village	Number of human inhabitants in the nearest village	8.8	0.002	11.5	0.002
	Poisoning_5 km	Number of known poisoning incidents reported in the past 10 years within a 5-km radius	14.7	0.004	5.6	0.001
	Total_people_5 km	Total number of human inhabitants within a 5-km radius around the nest	11.0	0.003	19.8	0.003
Intra- and interspecific interactions	Active_nests_5 km	Number of active Egyptian Vulture nests in a 5-km radius	24.3	0.007	19.5	0.003
	Alternative_nests	Total number of alternative nest sites used by an Egyptian Vulture in the same territory in other years	70.8	0.019	38.8	0.006
	EAOW	Presence of an active Eagle Owl nest within a 5-km radius	10.1	0.003	6.9	0.001
	Griffon	Presence of an active Griffon Vulture nest within a 5-km radius	10.0	0.003	19.3	0.003
	PEFA	Presence of an active Peregrine Falcon nest within a 5-km radius	23.5	0.006	38.3	0.005
	Raven	Presence of an active Raven nest within a 5-km radius	38.5	0.010	83.0	0.012
Land use	Agriculture_5 km	Percent cover of agriculture within a 5-km radius around the nest	20.7	0.006	30.5	0.004
	Edge_length_5 km	Total length of habitat edges within a 5-km radius around the nest	11.5	0.003	61.9	0.009
	Grasslands_5 km	Percent cover of grasslands within a 5-km radius around the nest	82.1	0.022	13.3	0.002
	Habitat_diversity_5 km	Shannon–Wiener index of habitat diversity within a 5-km radius around the nest	17.5	0.005	21.4	0.003

**Table 1** continued

Category	Variable	Description	Importance for territory occupancy	AUC reduction territory occupancy	Importance for breeding success	AUC reduction breeding success
Physical environment	Habitat_patches_5 km	Total number of habitat patches within a 5-km radius around the nest	19.5	0.005	24.2	0.003
	Land_cover_classes_5 km	Number of different coordination of information on the environment (CORINE) land cover classes within a 5-km radius around the nest	11.2	0.003	24.5	0.003
	Open_ground_5 km	Percent cover of unvegetated soil within a 5-km radius around the nest	8.0	0.002	9.2	0.001
	Shrubland_5 km	Percent cover of shrub and intermediate succession vegetation within a 5-km radius around the nest	16.6	0.005	16.8	0.002
	Urban_5 km	Percent cover of urban habitats within a 5-km radius around the nest	23.6	0.006	15.8	0.002
	Woodland_5 km	Percent cover of forest and tree plantations within a 5-km radius around the nest	26.1	0.007	35.4	0.005
	Cliff_length	Horizontal length of the cliff in which the nest is located (m)	21.5	0.006	18.7	0.003
	Cliff_orientation	Compass direction into which the cliff faces	12.7	0.003	44.1	0.006
	Height_cliff_above_nest	Vertical distance from the nest to the top of the cliff (m)	Not included		69.2	0.010
	Height_nest	Vertical distance from the base of the cliff to the nest (m)	Not included		24.0	0.003
	Latitude	Latitude of the nest	31.8	0.009	13.9	0.002
	Length_water5 km	Total length of water courses within a 5-km radius around the nest	12.0	0.003	22.0	0.003
	Longitude	Longitude of the nest	28.6	0.008	45.0	0.006
	Max_height_cliff	Maximum height of the nesting cliff (m)	78.9	0.021	33.9	0.005
	Mean_altitude_terr_5 km	Mean elevation of the territory (m a.s.l.)	18.4	0.005	39.4	0.006
	Mean_slope_5 km	Mean slope of the terrain across the territory	19.0	0.005	43.1	0.006
	Nest_orientation	Compass direction into which the nest entrance faces	Not included		20.3	0.003
	Nest_type	Nest type: cave, ledge, small hole	Not included		15.9	0.002
	Periphery	Whether the nest was located in the population core (Eastern Rhodopes) or in the periphery (elsewhere in Bulgaria or Greece)	100.0	0.027	7.7	0.001
	PoolRegion1	Whether the nest was located in one of five regional sub-populations	48.5	0.013	Not included	
	PPI_5 km	Primary productivity index derived from the normalised difference vegetation index within a 5-km radius	26.3	0.007	46.3	0.007
	SD_altitude_terr_5 km	Topographical ruggedness expressed as SD of mean elevation in the territory	23.4	0.006	100.0	0.014
SD_slope_5 km	Topographical ruggedness expressed as SD of mean slope of the territory	22.6	0.006	61.7	0.009	
Water_5 km	Percent cover of open water bodies within a 5-km radius around the nest	17.3	0.005	59.4	0.008	

Relative importance and area under the receiver-operated characteristic curve (AUC) reduction after permutation are derived from a conditional inference random forest model

overlap in territories and the effort required in obtaining relevant data (Table 1) across such spatial scales.

We first measured several physical variables that have been associated with territory occupancy or nest success in past studies (Liberatori and Penteriani 2001; Carrete et al.

2007; Olea and Mateo-Tomás 2011), such as cliff height, exposition, and the precise location of the nest on the cliff (Table 1). Cliff height was measured using a tape measure attached to a rope connecting the top and the bottom of the cliff in a straight line. We also mapped the location of all

reliable food sources, such as slaughterhouses, rubbish dumps, vulture restaurants, chicken farms, and other places with regular food available for vultures using handheld global positioning system devices or satellite images. Because wind turbines can cause mortality of adults and lead to nest or territory abandonment (Carrete et al. 2009), we also recorded the location of all wind turbines in the study area. We then used a geographic information system (ArcGIS 10; ESRI, Redlands, CA) to measure the distance from vulture nests to food sources and count the number of food sources and wind turbines within each territory.

We used monitoring data of Egyptian Vultures and other raptors to create indicator variables reflecting the potential for intra- and interspecific interactions. Specifically, we used the monitoring data to assess the number of alternative nesting sites in the same territory as an index of territory quality (Newton 1994, 2010), because alternative sites allow birds to establish nests at sites with less disturbance (Carlson 1998). We also determined whether an active Eurasian Griffon Vulture *Gyps fulvus*, Peregrine Falcon *Falco peregrinus*, Eagle Owl *Bubo bubo*, or Common Raven *Corax corax* nest existed within the territory. These species were chosen because they are known to interact with Egyptian Vultures and may affect occupancy or breeding success (Margalida et al. 2003; Bertran and Margalida 2004; Brambilla et al. 2004).

Relief variables such as elevation, slope, and ruggedness of the landscape (expressed as the SD of elevation over the territory) were derived from a digital elevation model with 30-m resolution for Bulgaria (European Environment Agency 2013) and for Greece (obtained from the Hellenic Mapping and Cadastral Organization).

Land use was expressed as the proportion of the territory that was covered in major land use categories, such as grassland, agricultural areas, forest, shrubland and water (Table 1). The land use coverage was calculated from global remote sensing products at a resolution of 100 m [Coordination of Information on the Environment (CORINE) land cover 2012, available at: <http://land.copernicus.eu/pan-european/corine-land-cover/clc-2012>]. In addition to the proportional coverage of certain land use types, we also used the CORINE land cover data to calculate metrics characterising the patchiness of the landscape, such as the number of distinct land use patches, the total length of habitat edges, and a habitat diversity index based on the number and extent of different habitat patches (Rotenberry and Wiens 1980; Nikolov 2010; Cord and Rödder 2011). We further considered the primary productivity index, a metric that uses the maximum monthly values of the normalised difference vegetation index (NDVI) within each territory as a general metric that may reflect food availability for opportunistic raptors (Seoane et al. 2003; Carrete et al.

2007). This index was derived from monthly averages of NDVI obtained from remote sensing (TERRA-MODIS, <http://reverb.echo.nasa.gov>). Basic geographic variables such as the length of the road network were extracted from standard topographic maps (Table 1).

We also contacted relevant authorities to obtain variables relating to food availability and human pressures within each territory. The number of livestock as a measure of food abundance was obtained from official records from the Bulgarian Ministry of Agriculture and Foods and the Greek Payment Authority of Common Agricultural Policy Aid Schemes supervised by the Hellenic Ministry of Rural Development and Foods (Table 1). The number of human inhabitants and human settlements was provided by the National Statistics Institute of Bulgaria and the Hellenic Statistical Authority of Greece to quantify the amount of human disturbance, an important factor in the distribution of vultures (Grubb and King 1991; Richardson and Miller 1997; Krüger et al. 2015). Since poisoning is a potentially important driver of population declines in the Balkans (Veleviski et al. 2015; Opiel et al. 2016; Saravia et al. 2016), we obtained official records of all poisoning incidents in the last 10 years in the study area (Skartsi et al. 2014), but we acknowledge that these records may not capture all illegal uses of poison that may affect vultures.

### Model construction and assessment of variable importance

We analysed the influence of environmental variables on three demographic processes that are relevant for conservation: whether formerly occupied Egyptian Vulture territories were abandoned at any time and were no longer occupied between 2011 and 2015 (hereafter referred to as ‘territory abandonment’); (2) whether territories were occupied on an annual basis (hereafter referred to as ‘occupancy’); and (3) whether pairs bred successfully given that a pair occupied a territory (hereafter referred to as ‘breeding success’, see above). Our measure of breeding success encompasses pairs that may not have initiated a nesting attempt, and is therefore an overall metric that accounts for incomplete breeding propensity.

Because of the large number of potential direct and indirect threats that may affect vulture presence and breeding success, and the fact that some of these variables may be correlated, we chose an analytical approach that can accurately identify the relative importance of variables under these conditions (Cutler et al. 2007; Hochachka et al. 2007; Strobl et al. 2008). We used a powerful random forest algorithm to relate occupancy and breeding success to the landscape and nest variables to identify which variables had the greatest influence and determine the direction and size of effects. A random forest is a machine

learning algorithm based on ensembles of regression trees that can accommodate a large number of predictor variables and yields highly accurate predictions (Breiman 2001; Cutler et al. 2007; Hochachka et al. 2007), and this approach has recently been used to model the spatial distribution of vultures elsewhere (Mateo-Tomás and Olea 2015; Milanese et al. 2016). Because a random forest does not assume that data are independent or follow a specified statistical distribution, the approach was useful to analyse

repeated observations from the same territories, where pseudoreplication is avoided by specifying the re-sampling structure for internal cross-validation (Karpievitch et al. 2009; Buston and Elith 2011). We considered the territory as the unit of replication in all analyses, rather than individual nest sites, because pairs can use different nest sites within the same territory in different years.

We used a random forest model based on a conditional inference framework to account for correlated predictors and

**Table 2** Summary of sample sizes and reproductive performance of Egyptian Vultures in Bulgaria and Greece between 2003–2015

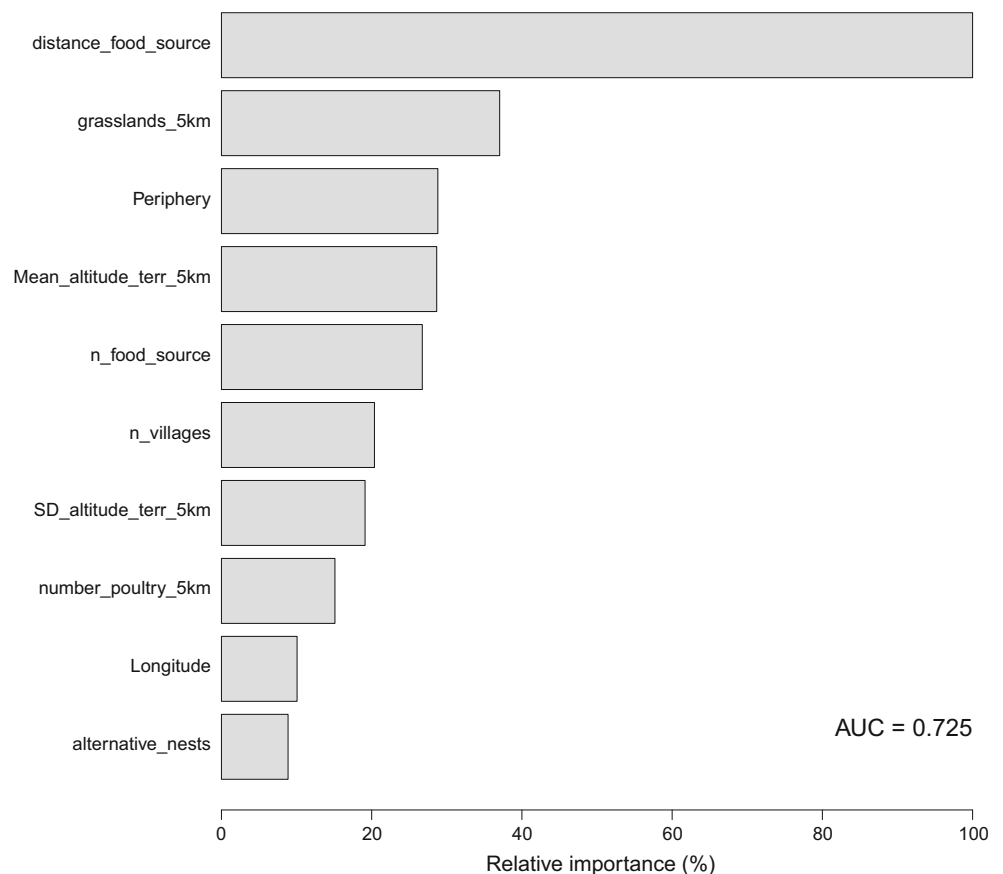
	Bulgaria		Greece	
Territory-monitoring years <sup>a</sup> ( <i>n</i> )	523		297	
Territory-monitoring years occupied by two adults ( <i>n</i> )	349	66.7%	180	60.6%
Occupied territory-monitoring years with information about breeding ( <i>n</i> )	349		56	
Occupied territory-monitoring years with breeding ( <i>n</i> )	264	75.6%	47	83.9%
Occupied territory-monitoring years with successful breeding ( <i>n</i> )	223	84.5%	27	57.4%
Successfully breeding territory-monitoring years raising two young ( <i>n</i> )	66	29.6%	8	29.6%
Productivity <sup>b</sup>	0.83 ( <i>n</i> = 349)		0.63 ( <i>n</i> = 56)	
Fledging rate <sup>c</sup>	1.30 ( <i>n</i> = 223)		1.30 ( <i>n</i> = 27)	

<sup>a</sup> Annual observation of Egyptian Vultures in one of 87 physical territories

<sup>b</sup> Average number of fledglings produced across all territory-monitoring years occupied by two birds

<sup>c</sup> Average number of fledglings produced by successfully breeding pairs

**Fig. 1** Relative variable importance of the ten most important predictor variables influencing whether Egyptian Vulture territories on the Balkan Peninsula were abandoned between 2003 and 2015. Variable importance was derived from a permutation procedure quantifying the reduction in discriminative ability of a random forest model. *AUC* Area under the receiver-operated characteristic curve



for missing data (Hothorn et al. 2006b; Strobl et al. 2008; Hapfelmeier et al. 2012). We fitted this model in a regression framework with the R package party (Hothorn et al. 2006a) and manually specified the internal cross-validation structure to ensure that observations from the same territories were not simultaneously used to fit and evaluate trees in the forest, which is equivalent to incorporating a territory-specific random effect in a linear modelling framework (Buston and Elith 2011). To evaluate the discriminatory ability of the model we used the area under the receiver-operated characteristic curve (AUC) of internally cross-validated data calculated with the package Presence Absence (European Environment Agency (2013) in R 3.2.5 (R Core Team 2016).

To assess which variables had the greatest influence on our response variables, we used a permutation procedure that assesses the loss in predictive accuracy (based on AUC) of the random forest model after randomly permuting a given variable (Strobl et al. 2007; Janitzka et al. 2013; Hapfelmeier et al. 2014). We implemented this assessment using the R function varimpAUC with 100 permutations per variable and present results as relative variable importance, with the most important variable (greatest reduction in AUC after permutation) assigned a value of 100%.

Because a random forest is a non-parametric algorithm, the direction and size of effects by given variables cannot be expressed with numeric parameter estimates. For the most important variables we therefore produced partial dependence plots which show the direction and magnitude of the effect of an environmental variable on territory abandonment, annual occupancy, and breeding success after accounting for the effects of all other variables in the model (Cutler et al. 2007; Strobl et al. 2008).

### Model evaluation with independent data from FYR of Macedonia

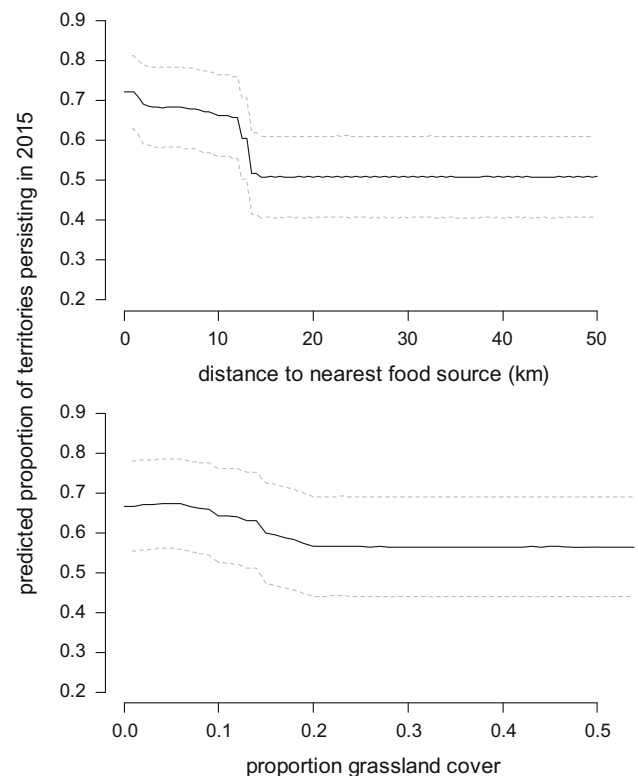
While machine learning algorithms can overcome many shortcomings of traditional regression analyses, they may overfit the data leading to poor transferability of models and limited predictive ability to data not used for model construction (Oppel et al. 2012; Zurell et al. 2012; Torres et al. 2015). The reliability of complex models to capture broad ecological patterns should therefore be assessed using external validation data from another region (Elith and Leathwick 2009; Hothorn et al. 2011). We collated similar data as in Bulgaria and Greece for 585 territory-monitoring years from 65 territories relating to occupancy and 161 breeding attempts from 30 territories over the time frame from 2006 to 2012 in the FYR of Macedonia (Grubač et al. 2014), and predicted the occupancy and breeding success in those territories with the models

constructed from data in Bulgaria and Greece. The FYR of Macedonia is geographically adjacent to Bulgaria and Greece, but does not belong to the EU and is therefore not subject to EU-wide agricultural and nature conservation policies. The validation using independent data from another country provides a true test of the generality of the models used to explain variation in occupancy and breeding success.

## Results

We used data from 87 different territories that were monitored in up to 13 years between 2003 and 2015, resulting in 820 territory-monitoring years for which reliable information on the occupancy status was available. Because not all monitoring efforts were sufficiently intensive to assess reproductive output, our assessment of factors influencing breeding success was based on 405 territory-monitoring years from 64 different territories that were occupied by two adult birds (Table 2).

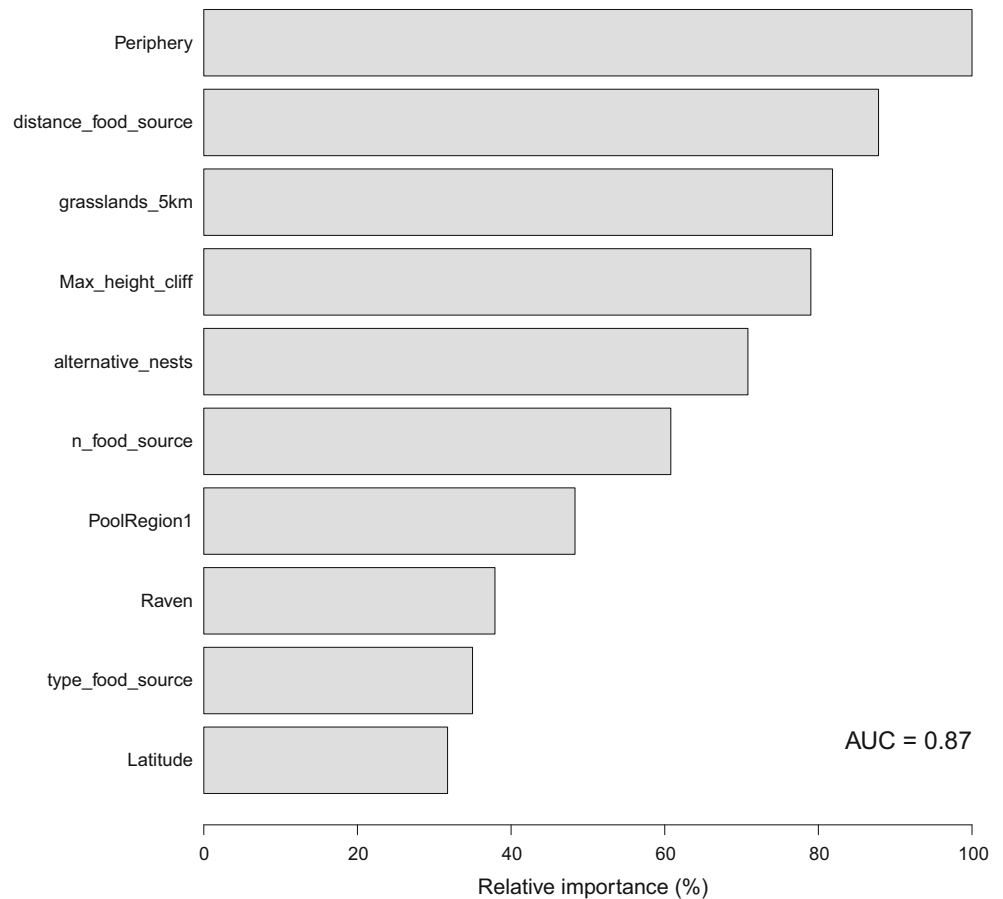
Of the 87 originally occupied territories that were monitored during our study, 35 had been abandoned by



**Fig. 2** Relationships between the two most influential environmental variables and the proportion of Egyptian Vulture territories that were predicted to persist on the Balkan Peninsula between 2003 and 2015 if all other variables were held at their actual values. *Dashed grey lines* indicate the SD around the predicted mean



**Fig. 3** Relative variable importance of the ten most important predictor variables influencing the annual occupancy of Egyptian Vulture territories on the Balkan Peninsula between 2003 and 2015. Variable importance was derived from a permutation procedure quantifying the reduction in discriminative ability of a random forest model. *AUC* Area under the receiver-operated characteristic curve



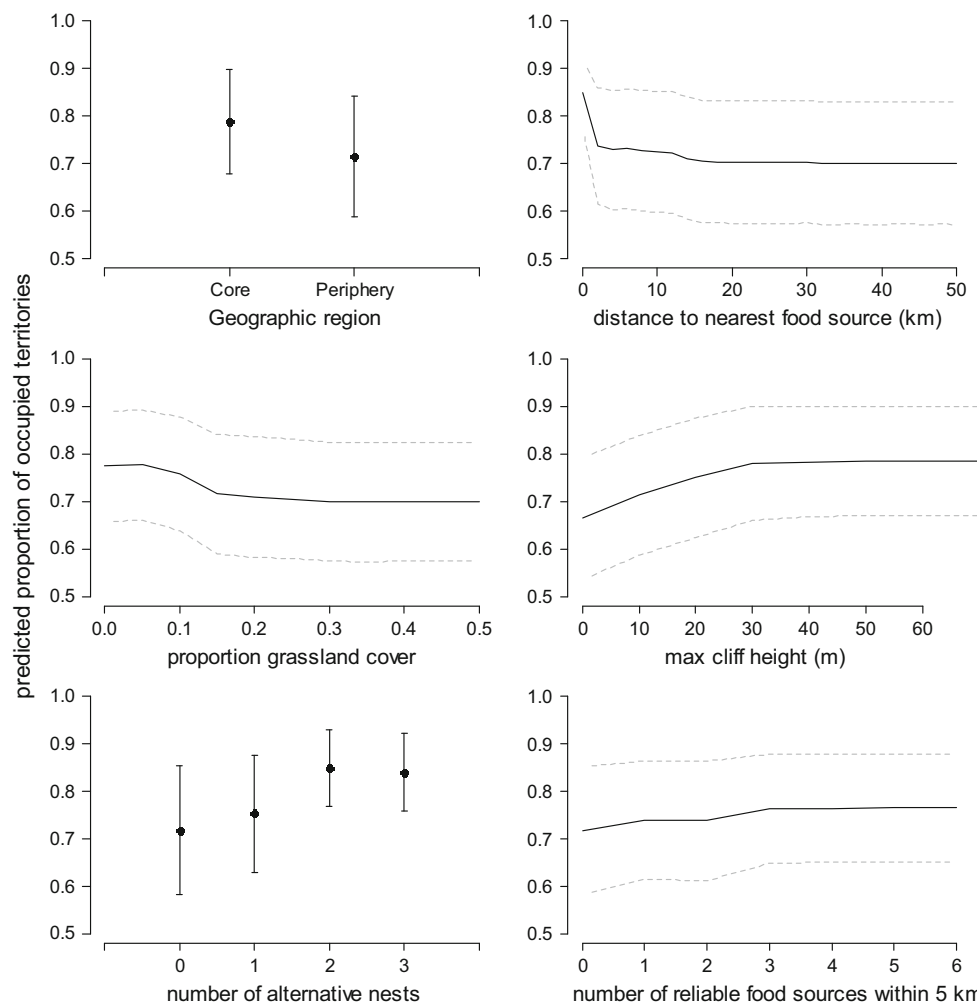
2015 (40%). The model examining the influence of environmental variables on territory abandonment had reasonable discriminative ability ( $AUC = 0.725 \pm 0.058$ ), and indicated that territories that were closer to a reliable food source and with a lower proportion of grassland within 5 km of the nest were more likely to have persisted until 2015 (Figs. 1, 2).

Of the 820 territory-monitoring years available during the study period, 529 (64.5%) found the territory occupied by two birds, and a further 37 (4.5%) indicated that the territory was occupied by only one bird. Annual occupancy ranged from 100% of all monitored territories in 2003 ( $n = 17$ ) to 47% of all monitored territories in 2013 ( $n = 86$ ). The model examining the influence of environmental variables on annual occupancy had good discriminative ability ( $AUC = 0.871 \pm 0.013$ ), and indicated that variables relating to food availability, geographic structure, and suitable nest locations were the most influential in distinguishing between occupied and unoccupied territories (Fig. 3). Eleven variables achieved a relative variable importance of >30%, but no single variable reduced the discriminative ability of the model by >0.03 AUC units when randomly permuted (Table 1). Consequently, the change in the predicted probability of occupancy was

relatively small across the scale of even the most important variables (Fig. 4).

Despite the successful discrimination of training data in Bulgaria and Greece, the random forest model was unable to accurately predict the occupancy of Egyptian Vulture territories in the FYR of Macedonia ( $AUC = 0.519 \pm 0.021$ ).

Of the 529 territory-monitoring years that were occupied by two birds, 405 (76.6%) were monitored with sufficient effort to determine breeding propensity and success. No breeding attempt was discovered in 94 occupied territories (23.2%; Table 2), and breeding success ranged from a minimum of 47.4% (in 2005) to a maximum of 76.5% (in 2008). Overall productivity (number of fledglings per occupied territory) was 0.80 ( $\pm 0.73$  SD), and the average number of fledglings per successful pair was 1.30 ( $\pm 0.46$  SD) and ranged from 1.19 (in 2010) to 1.50 (in 2006; Table 2). The model examining the influence of environmental variables on breeding success had a reasonable discriminative ability ( $AUC = 0.744 \pm 0.025$ ). The variables with the greatest explanatory power related to topography, disturbance, and landscape structure (Fig. 5; Table 1). Similar to the model describing occupancy, seven variables achieved a relative variable importance of >50%,



**Fig. 4** Relationships between the six most influential environmental variables and the proportion of Egyptian Vulture territories that were predicted to be occupied on the Balkan Peninsula between 2003 and

2015 if all other variables were held at their actual values. *Dashed grey lines* indicate the SD around the predicted mean

but no single variable reduced the discriminative ability of the model by  $>0.02$  AUC units when randomly permuted (Table 1). Consequently, the increase in predicted breeding success was relatively small across the scale of the most important variables (Fig. 6).

Similar to the model determining occupancy, the random forest model predicting breeding success based on data in Bulgaria and Greece had limited ability to predict breeding success of Egyptian Vultures in the FYR of Macedonia ( $AUC = 0.620 \pm 0.048$ ).

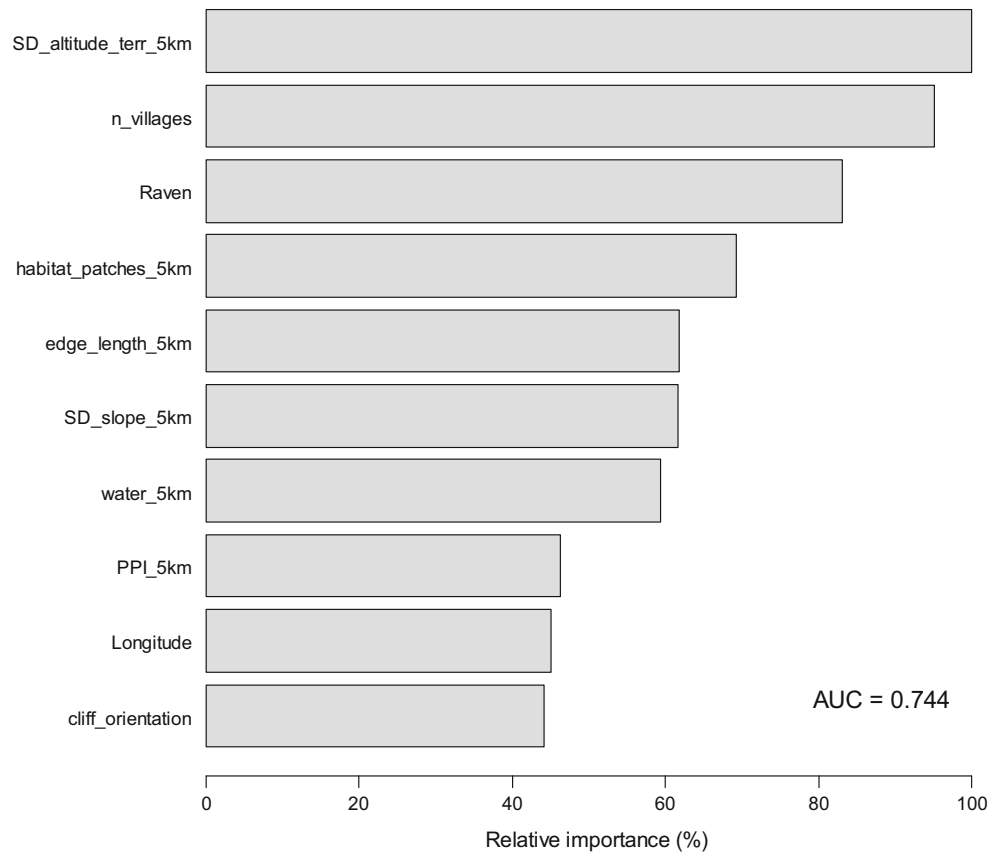
## Discussion

Territory occupancy and breeding success of Egyptian Vultures on the Balkan Peninsula are affected by a wide range of environmental variables relating to food availability, disturbance, topography, and suitable cliffs with

ledges or cavities for nesting, each of which has a small effect that may not be the same across political boundaries. As a consequence, simple approaches to modify habitats or manage resources based on a small number of environmental variables are unlikely to be effective conservation management approaches that will considerably slow the decline of the species.

During the 13 years of monitoring covered here, at least 40% of Egyptian Vulture territories were abandoned, despite reproductive output being generally similar to stable or increasing western Palearctic populations (García-Ripollés and López-López 2006; Lieury et al. 2015; Tauler et al. 2015). We found that territory abandonment was only partially predictable and that territories closer to a core population in the Eastern Rhodopes and within close proximity to a reliable food source were the most likely territories to persist. The lack of very strong drivers affecting territory abandonment and annual

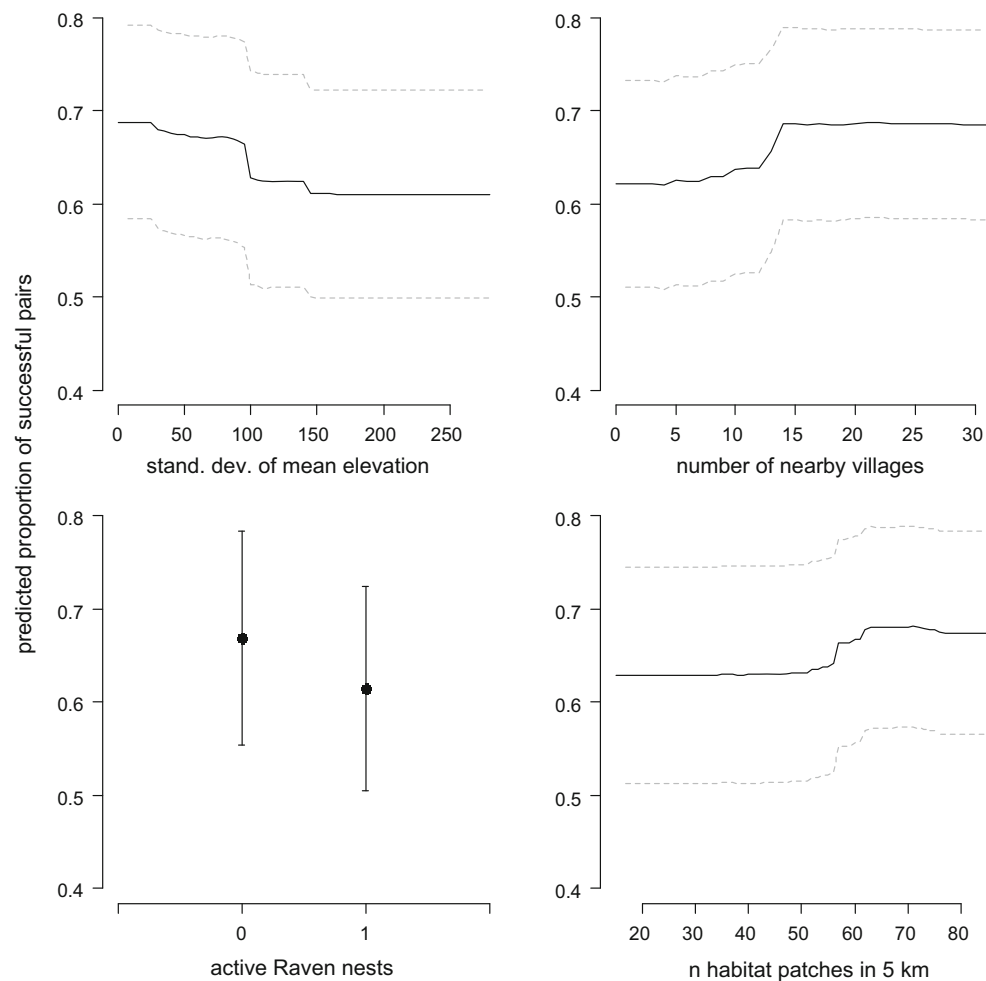
**Fig. 5** Relative variable importance of the ten most important predictor variables influencing the breeding success of Egyptian Vultures on the Balkan Peninsula between 2003 and 2015. Variable importance was derived from a permutation procedure quantifying the reduction in discriminative ability of a random forest model. *AUC* Area under the receiver-operated characteristic curve



occupancy may indicate that population declines could be caused by stochastic adult and juvenile mortality that is poorly captured by the available environmental variables. Egyptian Vultures may suffer considerable mortality during migration (Grande et al. 2009; Angelov et al. 2013; Oppel et al. 2015), and some territory abandonment could be a consequence of random mortality outside the breeding season. Alternatively, territory abandonment could also result from mortality during the breeding season, for example through the illegal use of poison (Skartsi et al. 2014; Oppel et al. 2016), the direct persecution of raptors, or accidental mortality in wind turbines (Carrete et al. 2009). Although numerous Egyptian Vultures have been found poisoned in our study area (Saravia et al. 2016), the number of publicly reported poisoning incidents in a vulture territory had very low explanatory power in our analysis (Table 1). Because the use of poison to kill wildlife is illegal, the knowledge about the frequency of such events is poor and the number of reported incidents may not be an adequate index describing the exposure risk to vultures. Nonetheless, the poisoning problem is pervasive: for example, between 1990 and 2010 there were >8000 reported incidents that killed at least 366 Egyptian Vultures in Spain (Margalida 2012). Given that our analysis did not identify any outstanding environmental factors that could be managed to improve

the conservation status of Egyptian Vultures, we recommend that addressing the issue of illegal poisoning should be the highest priority for governments and conservation managers (Margalida et al. 2013; Sanz-Aguilar et al. 2015; Oppel et al. 2016).

Territory abandonment in Egyptian Vultures has previously been described as a consequence of various landscape factors (Carrete et al. 2007; Hernández and Margalida 2009; Olea and Mateo-Tomás 2011; Mateo-Tomás and Olea 2015), and our analysis supports these general findings. We found that the most influential variables affecting annual occupancy related to a territory’s location in the core area of distribution (Velevski et al. 2015), and to food availability and the availability of suitable nesting sites. The distance to the nearest reliable food source and the number of reliable food sources within a 5-km radius both had a positive influence on occupancy, because they increase availability and accessibility of food and may thus favour the selection of territories (Margalida et al. 2007; López-López et al. 2014). Territories were also more likely to be occupied if they contained higher cliffs with a larger number of alternative nest sites, which reflects the availability of suitable nesting substrate for individual birds to select (Liberatori and Penteriani 2001; Donazar et al. 2002; Mateo-Tomás et al. 2010). However, the distance and number of reliable food sources may be effects



**Fig. 6** Predicted relationships between the four most influential environmental variables and the proportion of Egyptian Vulture pairs that were predicted to successfully raise at least one fledgling on the

Balkan Peninsula between 2003 and 2015 if all other variables were held at their actual values. *Dashed grey lines* indicate the SD around the predicted mean

rather than causes of persisting territories: several of the reliable food sources are supplementary feeding stations created by conservation managers in territories that are considered highly valuable (Oppel et al. 2016), and there are no identical ‘control’ territories to test whether territories would have been abandoned without the establishment of supplementary feeding stations.

Human disturbance has been recognised as a prominent factor for territory abandonment of Vultures (Carrete et al. 2007; Zuberogoitia et al. 2014; Krüger et al. 2015). We found little evidence that measurable factors associated with human pressure influenced the occupancy of territories, and found that breeding success actually increased with a larger number of villages in a 5-km radius around the nest. Although the number of settlements and human disturbance have been shown to explain territory abandonment of vultures in South Africa (Krüger et al. 2015) and decrease breeding success in Spain (Zuberogoitia et al. 2014), a larger number of villages may be reflective of

traditional rural landscapes with many small livestock farms that are a more suitable cultural landscape than larger and increasingly urbanised human population centres. Because many small villages have been abandoned in Bulgaria, the attraction of remaining small livestock herds which can act as local food sources may be stronger than the repelling nature of human disturbance. Egyptian Vultures are frequently observed feeding on scraps in small farm yards, and the remains of small-scale livestock farming in rural villages can likely be used by vultures to feed chicks and therefore increase breeding success. However, we found some evidence that disturbance by another cliff-nesting species, the Common Raven, may reduce breeding success of Egyptian Vultures. Ravens are known for their aggressive and kleptoparasitic abilities, and can reduce breeding success of raptors (Bertran and Margalida 2004; Brambilla et al. 2004). Because neither of the most important variables explaining breeding success had a very strong effect, and neither is amenable to management,

designing efficient conservation management to increase the productivity of Egyptian Vultures on the Balkan Peninsula will be challenging (Oppel et al. 2016).

Our models were generally successful in distinguishing between occupied and unoccupied territories in Bulgaria and Greece, but the models were not successful in predicting occupancy or breeding success in an external validation dataset from the FYR of Macedonia. The Egyptian Vulture population in the FYR of Macedonia has undergone similar population declines to those in Bulgaria and Greece (Velevski et al. 2015), and exhibits similar rates of occupancy and breeding success (Grubač et al. 2014). The poor predictive performance of our models is therefore unlikely due to a different population status, but could be due to small differences in the collection and aggregation of landscape variables between the two focal countries and the FYR of Macedonia. Alternatively, our powerful algorithmic model may provide a too close fit to the training data, which would result in poor transferability to other regions (Heikkinen et al. 2012; Wenger and Olden 2012; Zurell et al. 2012). Similar poor transferability has been found for other algorithmic models when modelling the distribution of far-ranging species (Oppel et al. 2012; Torres et al. 2015), and we caution practitioners to carefully evaluate whether models can be generalised beyond the focal area from where data were collected to construct the models.

In summary, Egyptian Vultures on the Balkan Peninsula are affected by a broad suite of landscape variables that influence the availability of food and nesting sites, but the complex interaction between a large number of different factors renders it unlikely that targeted action to manage certain aspects of the landscape will have immediate and substantial success in reverting population declines. We recommend action on multiple fronts, in particular a stronger enforcement of anti-poison regulations in the short term, and the conservation of traditional rural farming landscapes with many small livestock holders in the long term (Sanz-Aguilar et al. 2015; Oppel et al. 2016). A heterogeneous and patchy landscape with many small feeding stations where animal carcasses are regularly disposed of to replicate the historical patchy spatiotemporal distribution of prey might be the most suitable landscape for Egyptian Vultures to persist in once the main mortality threats have been sufficiently reduced.

**Acknowledgements** We acknowledge the support of colleagues who helped to monitor territories and obtain datasets needed from public bodies, in particular Ivaylo Angelov, Saniye Mumun, Dobromir Dobrev, Tsvetomira Angelova, Marin Kurtev, Theodora Skartsis, Antonios Venetakis, Antonia Galanaki, Giannis Chondros, Dimitris Vavylis, Lavrentis Sidiropoulos, Bratislav Grubač, Tome and Emanuel Lisitschanets, Jovan Andevski, Maden Pop Trajkov, Bobi Delov, and Elizabeta Dimitrovska. Vasko Avukatov assisted with spatial data

extraction. This work was initiated and financially supported by the LIFE+ project The Return of the Neophron (LIFE10 NAT/BG/000152) funded by the European Union and co-funded by the Leventis Foundation and the MAVA Foundation. Data collection in the FYR of Macedonia was also supported by the Frankfurt Zoological Society, the Black Vulture Conservation Foundation and the Vulture Conservation Foundation via grants to the Macedonian Ecological Society and Nature Conservation Association “Aquila”. We appreciate constructive comments by Dimitris Vasilakis and Rigas Tsiakiris, and three anonymous reviewers on an earlier draft of the paper.

## References

- Angelov I, Hashim I, Oppel S (2013) Persistent electrocution mortality of Egyptian Vultures *Neophron percnopterus* over 28 years in East Africa. *Bird Conserv Int* 23:1–6
- Arkumarev V, Dobrev V, Abebe YD, Popgeorgiev G, Nikolov SC (2014) Congregations of wintering Egyptian Vultures *Neophron percnopterus* in Afar, Ethiopia: present status and implications for conservation. *Ostrich* 85:139–145
- Bertran J, Margalida A (2004) Interactive behaviour between Bearded Vultures *Gypaetus barbatus* and Common Ravens *Corvus corax* in the nesting sites: predation risk and kleptoparasitism. *Ardeola* 51:269–274
- Boshoff AF, Minnie JC, Tambling CJ, Michael MD (2011) The impact of power line-related mortality on the Cape Vulture *Gyps coprotheres* in a part of its range, with an emphasis on electrocution. *Bird Conserv Int* 21:311–327
- Brambilla M, Rubolini D, Guidali F (2004) Rock climbing and Raven *Corvus corax* occurrence depress breeding success of cliff-nesting Peregrines *Falco peregrinus*. *Ardeola* 51:425–430
- Breiman L (2001) Random forests. *Mach Learn* 45:5–32
- Buechley ER, Şekercioğlu ÇH (2016) The avian scavenger crisis: looming extinctions, trophic cascades, and loss of critical ecosystem functions. *Biol Conserv* 198:220–228
- Buston PM, Elith J (2011) Determinants of reproductive success in dominant pairs of Clownfish: a boosted regression tree analysis. *J Anim Ecol* 80:528–538
- Carlson J (1998) Resurgence of Egyptian Vultures in western Pyrenees, and relationship with Griffon Vultures. *Br Birds* 91:409–416
- Carrete M et al (2007) Habitat, human pressure, and social behavior: partialling out factors affecting large-scale territory extinction in an endangered Vulture. *Biol Conserv* 136:143–154
- Carrete M, Sánchez-Zapata JA, Benítez JR, Lobón M, Donazar JA (2009) Large scale risk-assessment of wind-farms on population viability of a globally endangered long-lived raptor. *Biol Conserv* 142:2954–2961
- Chaudhary A et al (2012) Population trends of critically endangered *Gyps* vultures in the lowlands of Nepal. *Bird Conserv Int* 22:270–278
- Cord A, Rödder D (2011) Inclusion of habitat availability in species distribution models through multi-temporal remote-sensing data? *Ecol Appl* 21:3285–3298
- Cutler DR et al (2007) Random forests for classification in ecology. *Ecology* 88:2783–2792
- de Lucas M, Ferrer M, Bechard MJ, Muñoz AR (2012) Griffon Vulture mortality at wind farms in southern Spain: distribution of fatalities and active mitigation measures. *Biol Conserv* 147:184–189
- Dobrev V et al (2016) Diet is not related to productivity but to territory occupancy in a declining population of Egyptian Vultures *Neophron percnopterus*. *Bird Conserv Int* 26:273–285

- Donázár JA, Palacios CJ, Gangoso L, Ceballos O, González MJ, Hiraldo F (2002) Conservation status and limiting factors in the endangered population of Egyptian Vulture (*Neophron percnopterus*) in the Canary Islands. *Biol Conserv* 107:89–97
- Donázár JA, Cortés-Avizanda A, Carrete M (2010) Dietary shifts in two vultures after the demise of supplementary feeding stations: consequences of the EU sanitary legislation. *Eur J Wildl Res* 56:613–621
- Elith J, Leathwick JR (2009) Species distribution models: ecological explanation and prediction across space and time. *Annu Rev Ecol Evol S* 40:677–697
- European Environment Agency (2013) Digital elevation model over Europe (EU-DEM). <http://www.eea.europa.eu/data-and-maps/data/eu-dem#tab-gis-data>. Accessed 4 Dec 2015
- Galligan TH et al (2014) Have population declines in Egyptian Vulture and Red-headed Vulture in India slowed since the 2006 ban on veterinary diclofenac? *Bird Conserv Int* 24:272–281
- García-Ripollés C, López-López P (2006) Population size and breeding performance of Egyptian Vultures (*Neophron percnopterus*) in Eastern Iberian Peninsula. *J Raptor Res* 40:217–221
- Grande JM et al (2009) Survival in a long-lived territorial migrant: effects of life-history traits and ecological conditions in wintering and breeding areas. *Oikos* 118:580–590
- Green RE et al (2004) Diclofenac poisoning as a cause of vulture population declines across the Indian subcontinent. *J Appl Ecol* 41:793–800
- Grubač B, Veleviski M, Avukatov V (2014) Long-term population decrease and recent breeding performance of the Egyptian Vulture *Neophron percnopterus* in Macedonia. *North West J Zool* 10:25–32
- Grubb TG, King RM (1991) Assessing human disturbance of breeding Bald Eagles with classification tree models. *J Wildl Manage* 55:500–511
- Häpflmeier A, Hothorn T, Ulm K (2012) Recursive partitioning on incomplete data using surrogate decisions and multiple imputation. *Comput Stat Data An* 56:1552–1565
- Häpflmeier A, Hothorn T, Ulm K, Strobl C (2014) A new variable importance measure for random forests with missing data. *Stat Comput* 24:21–34
- Heikkinen RK, Marmion M, Luoto M (2012) Does the interpolation accuracy of species distribution models come at the expense of transferability? *Ecography* 35:276–288
- Hernández M, Margalida A (2008) Pesticide abuse in Europe: effects on the Cinereous Vulture (*Aegypius monachus*) population in Spain. *Ecotoxicology* 17:264–272
- Hernández M, Margalida A (2009) Poison-related mortality effects in the endangered Egyptian Vulture (*Neophron percnopterus*) population in Spain. *Eur J Wildl Res* 55:415–423
- Hochachka WM et al (2007) Data-mining discovery of pattern and process in ecological systems. *J Wildl Manage* 71:2427–2437
- Hothorn T, Hornik K, Zeileis A (2006a) party: a laboratory for recursive part(y)itioning. <http://CRAN.R-project.org/>. Accessed 13 Dec 2014
- Hothorn T, Hornik K, Zeileis A (2006b) Unbiased recursive partitioning: a conditional inference framework. *J Comput Graph Stat* 15:651–674
- Hothorn T, Müller J, Schröder B, Kneib T, Brandl R (2011) Decomposing environmental, spatial, and spatiotemporal components of species distributions. *Ecol Monogr* 81:329–347
- Janitzka S, Strobl C, Boulesteix A-L (2013) An AUC-based permutation variable importance measure for random forests. *BMC Bioinform* 14:119
- Kamp J, Urazaliev R, Donald PF, Hölzel N (2011) Post-Soviet agricultural change predicts future declines after recent recovery in Eurasian steppe bird populations. *Biol Conserv* 144:2607–2614
- Karpievitch YV, Hill EG, Leclerc AP, Dabney AR, Almeida JS (2009) An introspective comparison of random forest-based classifiers for the analysis of cluster-correlated data by way of RF++. *PLoS One* 4:e7087
- Kret E, Saravia V, Dobrev V, Popgeorgiev G, Nikolov SC (2016) Assessment of major threats in Natura 2000 sites for the Egyptian Vulture (*Neophron percnopterus*) in Bulgaria and Greece (2012–2015). WWF, Athens
- Krüger SC, Simmons RE, Amar A (2015) Anthropogenic activities influence the abandonment of Bearded Vulture (*Gypaetus barbatus*) territories in southern Africa. *Condor* 117:94–107
- Liberatori F, Penteriani V (2001) A long-term analysis of the declining population of the Egyptian Vulture in the Italian peninsula: distribution, habitat preference, productivity and conservation implications. *Biol Conserv* 101:381–389
- Lieury N, Gallardo M, Ponchon C, Besnard A, Millon A (2015) Relative contribution of local demography and immigration in the recovery of a geographically-isolated population of the endangered Egyptian Vulture. *Biol Conserv* 191:349–356
- López-López P, García-Ripollés C, Urios V (2014) Food predictability determines space use of endangered vultures: implications for management of supplementary feeding. *Ecol Appl* 24:938–949
- Margalida A (2012) Baits, budget cuts: a deadly mix. *Science* 338:192
- Margalida A, Garcia D, Bertran J, Heredia R (2003) Breeding biology and success of the Bearded Vulture *Gypaetus barbatus* in the eastern Pyrenees. *Ibis* 145:244–252
- Margalida A, García D, Cortés-Avizanda A (2007) Factors influencing the breeding density of Bearded Vultures, Egyptian Vultures and Eurasian Griffon Vultures in Catalonia (NE Spain): management implications. *Anim Biodivers Conserv* 30:189–200
- Margalida A, Heredia R, Razin M, Hernández M (2008) Sources of variation in mortality of the Bearded Vulture *Gypaetus barbatus* in Europe. *Bird Conserv Int* 18:1–10
- Margalida A, Benitez JR, Sanchez-Zapata JA, Ávila E, Arenas R, Donázár JA (2012) Long-term relationship between diet breadth and breeding success in a declining population of Egyptian Vultures *Neophron percnopterus*. *Ibis* 154:184–188
- Margalida A, Arlettaz RL, Donázár JA (2013) Lead ammunition and illegal poisoning: further international agreements are needed to preserve vultures and the crucial sanitary service they provide. *Environ Sci Technol* 47:5522–5523
- Margalida A, Colomer MÀ, Oro D (2014) Man-induced activities modify demographic parameters in a long-lived species: effects of poisoning and health policies. *Ecol Appl* 24:436–444
- Mateo-Tomás P, Olea PP (2010) Diagnosing the causes of territory abandonment by the endangered Egyptian Vulture *Neophron percnopterus*: the importance of traditional pastoralism and regional conservation. *Oryx* 44:424–433
- Mateo-Tomás P, Olea PP (2015) Livestock-driven land use change to model species distributions: Egyptian Vulture as a case study. *Ecol Ind* 57:331–340
- Mateo-Tomás P, Olea PP, Fombellida I (2010) Status of the endangered Egyptian Vulture *Neophron percnopterus* in the Cantabrian Mountains, Spain, and assessment of threats. *Oryx* 44:434–440
- Mateo-Tomás P, Olea PP, Sánchez-Barbudo IS, Mateo R (2012) Alleviating human–wildlife conflicts: identifying the causes and mapping the risk of illegal poisoning of wild fauna. *J Appl Ecol* 49:376–385
- Milanesi P, Giraud L, Morand A, Viterbi R, Bogliani G (2016) Does habitat use and ecological niche shift over the lifespan of wild species? Patterns of the Bearded Vulture population in the Western Alps. *Ecol Res* 31:229–238
- Newton I (1994) The role of nest sites in limiting the numbers of hole-nesting birds: a review. *Biol Conserv* 70:265–276

- Newton I (2010) Population ecology of raptors. Poyser
- Nikolov SC (2010) Effects of land abandonment and changing habitat structure on avian assemblages in upland pastures of Bulgaria. *Bird Conserv Int* 20:200–213
- Oaks JL et al (2004) Diclofenac residues as the cause of vulture population decline in Pakistan. *Nature* 427:630–633
- Ogada D et al (2015) Another continental vulture crisis: Africa's vultures collapsing toward extinction. *Conserv Lett* 9:89–97
- Olea PP, Mateo-Tomás P (2011) Spatially explicit estimation of occupancy, detection probability and survey effort needed to inform conservation planning. *Div Distrib* 17:714–724
- Oppel S et al (2012) Comparison of five modelling techniques to predict the spatial distribution and abundance of seabirds. *Biol Conserv* 156:94–104
- Oppel S et al (2015) High juvenile mortality during migration in a declining population of a long-distance migratory raptor. *Ibis* 157:545–557
- Oppel S et al (2016) Assessing the effectiveness of intensive conservation actions: does guarding and feeding increase productivity and survival of Egyptian Vultures in the Balkans? *Biol Conserv* 198:157–164
- R Core Team (2016) R: a language and environment for statistical computing. <http://www.R-project.org/>. Accessed 10 June 2016
- Richardson CT, Miller CK (1997) Recommendations for protecting raptors from human disturbance: a review. *Wildl Soc Bull* 25:634–638
- Rotenberry JT, Wiens JA (1980) Habitat structure, patchiness, and avian communities in North American steppe vegetation: a multivariate analysis. *Ecology* 61:1228–1250
- Sanz-Aguilar A et al (2015) Action on multiple fronts, illegal poisoning and wind farm planning, is required to reverse the decline of the Egyptian Vulture in southern Spain. *Biol Conserv* 187:10–18
- Saravia V, Kret E, Dobrev V, Nikolov SC (2016) Assessment of mortality causes for the Egyptian Vulture (*Neophron percnopterus*) in Bulgaria and Greece (1997–2015). Hellenic Ornithological Society, Athens
- Seoane J, Viñuela J, Diaz-Delgado R, Bustamante J (2003) The effects of land use and climate on Red Kite distribution in the Iberian peninsula. *Biol Conserv* 111:401–414
- Skartsi T et al (2014) Assessment of the illegal use of poison in the Egyptian Vulture project sites in Greece and Bulgaria for the period 2003–2012. WWF Greece, Athens, p 77
- Strobl C, Boulesteix A-L, Zeileis A, Hothorn T (2007) Bias in random forest variable importance measures: illustrations, sources and a solution. *BMC Bioinform* 8:25–45
- Strobl C, Boulesteix A-L, Kneib T, Augustin T, Zeileis A (2008) Conditional variable importance for random forests. *BMC Bioinform* 9:307
- Tauler H et al. (2015) Identifying key demographic parameters for the viability of a growing population of the endangered Egyptian Vulture *Neophron percnopterus*. *Bird Conserv Int* 25:426–439
- Thiollay J-M (2006) The decline of raptors in West Africa: long-term assessment and the role of protected areas. *Ibis* 148:240–254
- Torres LG et al (2015) Poor transferability of species distribution models for a pelagic predator, the Grey Petrel, indicates contrasting habitat preferences across ocean basins. *PLoS One* 10:e0120014
- Velevski M, Grubač B, Tomovič L (2014) Population viability analysis of the Egyptian Vulture *Neophron percnopterus* in Macedonia and implications for its conservation. *Acta Zool Bulg* 66:43–58
- Velevski M et al (2015) Population decline and range contraction of the Egyptian Vulture *Neophron percnopterus* on the Balkan Peninsula. *Bird Conserv Int* 25:440–450
- Wenger SJ, Olden JD (2012) Assessing transferability of ecological models: an underappreciated aspect of statistical validation. *Meth Ecol Evol* 3:260–267
- Zuberogoitia I, Zabala J, Martínez JE, González-Oreja JA, López-López P (2014) Effective conservation measures to mitigate the impact of human disturbances on the endangered Egyptian Vulture. *Anim Conserv* 17:410–418
- Zurell D, Elith J, Schröder B (2012) Predicting to new environments: tools for visualizing model behaviour and impacts on mapped distributions. *Div Distrib* 18:628–634