



# Mangrove Habitats in São Tomé and Príncipe (Gulf of Guinea, Africa): Conservation and Management Status

# 27

R. Haroun, A. Herrero Barrencia, and A. D. Abreu

## Abstract

São Tomé and Príncipe is a small island state located in the Gulf of Guinea (West Equatorial Africa) with fragile mangrove habitats along its coastlines. These habitats are threatened by historical conversion to land for agriculture uses, overharvesting for firewood and charcoal, changing hydrology and coastal erosion; the last impacts increasing their vulnerability to sea-level rise. In the case of São Tomé mangroves, road construction (sometimes very close or even crossing through the habitat itself) is considered as a major factor leading to its transformation.

In this contribution, we identified the major botanical and faunal (vertebrate and invertebrates) species encountered in this unique forest ecosystems. We also described some ecosystem services such as food supply and nursery habitat for diverse fish and invertebrates, with a short mention of its carbon sequestration role.

Most of the mangrove habitats in São Tomé are located inside the Parque Natural Obô of São Tomé, thus, they are under some degree of protection. In the case of Príncipe Island, there are three main remnants of mangrove forests: Praia Salgada, Praia Caixão and Praia Grande, all of them outside the Parque Natural Obô of Príncipe.

The potential development of ecotourism activities (such as birdwatching, trails, etc.) similar to those already in place at Malanza mangrove (São Tomé) and the restoration of the remnants of mangrove habitats combined

with capacity building actions could support community development and job opportunities, especially for women and young people, with high relevance at local level.

## 27.1 Introduction

The Democratic Republic of São Tomé and Príncipe, one of the youngest and smallest countries in Africa, is made up of two main islands and several islets located in the Gulf of Guinea about 440 km to the south and 225 km to the west, respectively, of the coasts of Nigeria and Gabon, very near to the equatorial line.

In the recent worldwide review of mangrove forests by Spalding et al. (2010) these habitats were cited only for a number of estuaries in the bigger island of São Tomé, whereas in Príncipe island their presence was not confirmed, probably as the major regional environmental information sources, such as Corcoran et al. (2007) and FAO (2007) did not have distributional data on these keystone ecosystem from this equatorial insular country.

Mangroves are essential ecosystems, providing multiple ecological services including fisheries, shoreline stabilization, nutrient and sediment trapping and high biodiversity. For example, mangroves in Western Central Africa are among the most carbon-rich ecosystems in the world, with estimates that 1299 tonnes of carbon dioxide stored in pristine mangrove habitats (Ajonina et al. 2014). Although mangrove forests are internationally recognized for their importance to the well-being of human populations (FAO 2007; Spalding et al. 2010; UNEP 2016a), there is scarcely any information on these ecosystems for São Tomé and Príncipe State. In recent years, the economic development of São Tomé and Príncipe is highly dependent on blue economy sectors, and this represents both challenges and great potential for biodiversity conservation issues (UNEP 2016b).

R. Haroun (✉) · A. Herrero Barrencia  
Biodiversity and Conservation Research Group, Institute ECOAQUA,  
University of Las Palmas de Gran Canaria, Scientific and Technological  
Marine Park, 35214 Telde, Spain  
e-mail: [Ricardo.haroun@ulpgc.es](mailto:Ricardo.haroun@ulpgc.es)

A. D. Abreu  
Príncipe Island UNESCO Biosphere Reserve, Cidade de Santo António  
do Príncipe, Região Autónoma do Príncipe, Santo António, Democratic  
Republic of São Tomé e Príncipe

This chapter provides updated information about environmental, conservation and management issues related to mangrove habitats present along the coasts of São Tomé and Príncipe islands. We described the botanical and faunal composition of this unique forest ecosystem, which hosts many species coming from both the marine and the terrestrial realms. Then, its current distributional pattern along the shorelines of both islands are shown. After that, the historical and current uses are presented. Subsequently, we characterized the major threats affecting the remnants of these unique habitats in the islands. Finally, the current management issues are presented together with the most relevant conservation initiatives to promote the sustainable use of diverse ecosystem services provided by these transitional habitats.

### 27.1.1 Geographical Features

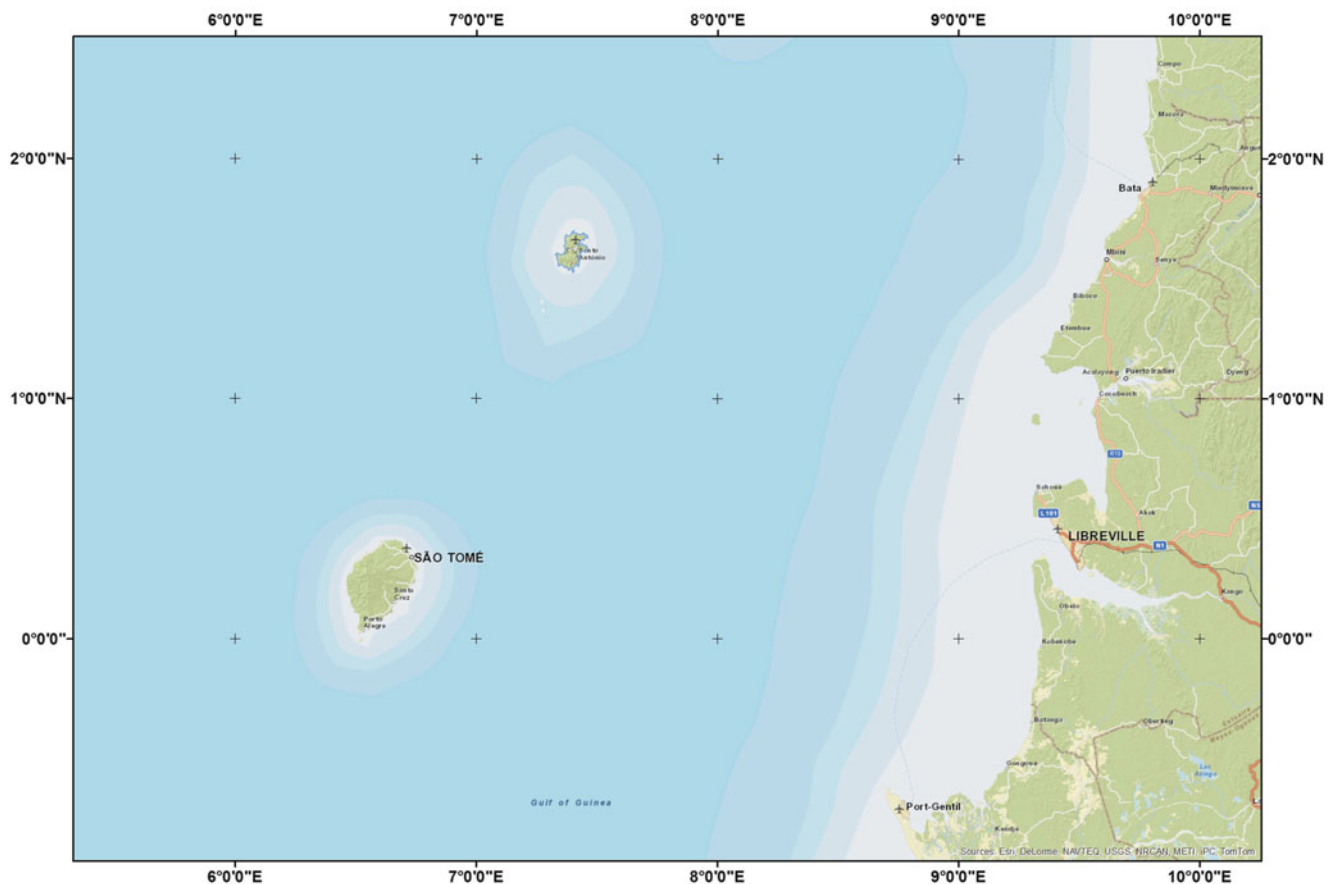
São Tomé and Príncipe islands are aligned in a volcanic island chain in the Gulf of Guinea (Equatorial Atlantic), surrounded by deep-sea trenches and host one of the world's biodiversity hotspots (Fig. 27.1), with several terrestrial

endemisms (Gillespie and Clague 2009), whereas its marine biota start to be investigated. Both islands are within the wet tropical belt, with annual rainfall ranges from 1000 to over 4000 mm with a raining season running from October to May; average annual temperatures range from 18–21 °C minimums to 30–35 °C maximums. In general, the islands are very steep, covered with lush tropical forests and with lowlands along the coastlines as the only flat areas.

Mangroves forest thrive in saline coastal sediments in the Western Central Africa (UNEP 2016a). They may occur in intertidal zones of sheltered or low exposed coasts, gulfs and inlets, coastal lagoons, marshes and estuaries or river mouths, covered with soft bottoms (of sands, silts or clays, never rocky). Mangroves habitats are found only along the coasts of the islands of São Tomé and Príncipe, not in the islets, in estuarine and scattered sheltered areas.

### 27.2 Biological Characteristics

The current knowledge about the main biological characteristics of the mangroves habitats encountered in this insular country will be described in the following sections,



**Fig. 27.1** Location of São Tomé and Príncipe Islands in the Gulf of Guinea, Equatorial Africa (Modified from ESRI, 9 June 2017)

covering both the botanical and faunal aspects. Part of these descriptions comes from specialized works done, for example with birds or marine turtles, whereas other scientific data were gathered by a concerted effort of the co-authors partially supported by the UNESCO Reserve of Biosphere of Príncipe Island. It is important to mention that an exhaustive account of the biodiversity associated to mangroves are not yet available and many taxonomic groups are still unknown to the science.

## 27.2.1 Flora

### 27.2.1.1 Species Composition

In Table 27.1 is included the catalogue of botanical species encountered in the mangrove habitats, both in São Tomé and Príncipe islands. Inside that table are included several useful plants, such crop, fruit or timber species originated from historical human interventions in those mangrove areas.

The most characteristic botanical species of the mangroves habitats in São Tomé and Príncipe are the following ones:

- Red Mangrove: *Rhizophora harrisonii* Leechman/*R. racemosa* G. Mey/*R. mangle* Linnaeus. Aside from its characteristic arched prop reddish aerial roots and shining spatulate leaves, the species of red mangrove trees have tiny yellow flowers. The main taxonomic differences among the reported species in the area are related to some morphological characters in the flowers. After fertilization, red mangroves develops distinguished pencil-shaped long fruits, which turns into propagules (= embryonic root structures). When ripe, the young seedlings detach from the parent tree and float until reaching a suitable substratum to root.
- Black Mangrove: *Avicennia germinans* (L.) Linnaeus. This species is widespread in coastal and estuarine areas of the tropics and subtropics to about 28° in both the northern and southern hemispheres. The tree is characterized by long horizontal roots and root-like projections known as pneumatophores, protruding from the soil and providing oxygen to the underground and underwater root systems (Figs. 27.2 and 27.3).
- Golden Leather Fern: *Acrostichum aureum*. This species is a large understory fern that occurs worldwide in mangrove forests and other wetlands.

The White Mangrove: *Laguncularia racemosa* (L.) Gaertn., which is reported in West Africa from Senegal to Angola, appears cited in some national reports, but its presence needs to be confirmed in the mangrove habitats of these islands. The same situation applies to the Buttonwood

**Table 27.1** Catalogue of major botanical species observed in São Tomé and Príncipe mangroves

Common local name	Common English name	Scientific name
Amoreira	Iroko	<i>Milicia excelsa</i>
Bambú	Bamboo	<i>Bambusa vulgaris</i>
Bananeira	Banana	<i>Musa</i> sp.
Bolinha	–	<i>Xylopia staudtii</i>
Cacaouero	Cocoa tree	<i>Theobroma cacao</i>
Café	Coffee	<i>Coffea</i> spp.
Cajamangueira	Golden apple	<i>Spondias cytherea</i> ,
Candeia	–	<i>Hermandia beninensis</i>
Carozeiro	Indian almond tree	<i>Terminalia catappa</i>
Colma	–	<i>Millettia thonningii</i>
Coqueiro	Coconut palm	<i>Cocos nucifera</i>
Eritrineira	Coral tree	<i>Erythrina poeppigiana</i>
Figueira	Common fig	<i>Ficus carica</i>
Fruteira	Breadfruit	<i>Artocarpus altilis</i>
Gofe	Trumpet tree	<i>Cecropia peltata</i>
Goiabeira	Common guava	<i>Psidium guajava</i>
Guêguê	Yellow mombin tree	<i>Spondias mombin</i>
Grigô	Brimstone tree	<i>Morinda lucida</i>
Isaquinteiro	African breadfruit	<i>Treculia africana</i>
Jaqueira	Jackfruit	<i>Artocarpus heterophyllus</i>
Lemba-lemba	–	<i>Turraea thonningii</i>
Lima	Lime	<i>Citrus</i> spp.
Mamoeiro	Papaya	<i>Carica papaya</i>
Mangue	Red mangrove	<i>Rhizophora racemosa</i> / <i>R. hardisonii</i> / <i>R. mangle</i>
Mangue	Black mangrove	<i>Avicennia germinans</i>
Mangueira	Mangoo tree	<i>Mangifera indica</i>
Marapinhao	Satinwood	<i>Fagara macrophylla</i>
Moandí	African oil bean	<i>Pentaclethra macrophylla</i>
Mucumbli	–	<i>Lanea welwitschii</i>
Oká pequeno	Kapok	<i>Ceiba pentandra</i>
Palmeira	African oil palm	<i>Elaeis guineensis</i>
Pau-caixão	African nutmeg	<i>Pycnanthus angolensis</i>
Pau-esteira	Endemic screwpine	<i>Pandanus thomensis</i>
Pau-ferro	Pheasant-berry tree	<i>Margaritaria discoidea</i>
Pau-leite	False rubber tree	<i>Funtumia africana</i>
Pau-lisha	Sandpaper fig	<i>Ficus exasperata</i>
Safu d'Óbô	African grape	<i>Pseudospondias microcarpa</i>
Sap-sap	Soursop	<i>Annona muricata</i>
–	Golden leather fern	<i>Acrostichum aureum</i>

Mangrove (*Conocarpus erectus* L.) that is a tree or shrub, somehow similar to the White mangrove, but with dense flower heads that grow in branched clusters, forming cone-like fruit. A potential explanation of their absence in the nature is either both species have never been found in these





**Fig. 27.2** Black Mangrove (*Avicennia germinans*) and Red Mangrove (*Rhizophora*) trees at the water edge in Malanza mangrove



**Fig. 27.3** Flowers of Red Mangrove (*Rhizophora*) and Black Mangrove (*Avicennia germinans*) trees

islands or historically they have been extirpated from the corresponding mangrove forest during the agro-transformation process of the mangrove habitat.

#### **27.2.1.2 Reproductive Annual Cycle**

Preliminary observations on the reproductive stages of mangroves trees, allow us to define a broad reproductive

annual cycle inside the mangrove forest, at least for the Red Mangrove species and Black Mangrove tree (Fig. 27.3). The buds of the flowers start to develop from late September and October, whereas the fruits are seen in late November, becoming ripe in February–March, almost at the end of the raining season. The propagules detaches from the parent trees mainly in April and may act as long-range and short-range



dispersion mechanism for the species. In the case of the *Avicennia germinans* tree, the flowers are mainly observed between March and May, a bit latter than the previous species, while the fruits could be found during a longer period.

## 27.2.2 Fauna

### 27.2.2.1 Marine Invertebrates

In Table 27.2 are listed a preliminary number of marine mollusks and crustaceans species that could be found in the soft bottoms as well as in the arched roots of red mangroves trees. These species were mainly identified between September–November 2016 in Príncipe Island (Fig. 27.4).

**Table 27.2** List of invertebrates observed in the mangrove habitats of Príncipe

Taxa	Family	Species	Local common name
Mollusca	Archatinidae	<i>Archachatina marginata</i>	Buzio de terra
	Neritidae	<i>Clypeolum owenianum</i> (W. Wood, 1828)	–
		<i>Gastropoda</i> sp.	–
	Hipponicidae	<i>Hipponix antiquatus</i> (L.1767)	–
	Mactridae	<i>Leptospisula nívea</i> (Gmelin, 1791)	–
	Littorininae	<i>Littorina</i> sp.	–
	Muricidae	<i>Tympanotonus fuscatus</i> (Linnaeus, 1758)	–
	Ostreidae	<i>Saccostrea cucullata</i> (Born, 1778)	Ostra
	Arcidae	<i>Senilia senilis</i> (Linnaeus, 1758)	–
	Solecurtidae	<i>Tagelus adansonii</i> (Bosc, 1801)	Almexa
Crustacea	Ocypodidae	<i>Afruca tangeri</i> (Eydoux, 1835)	Caranguejo violinista
	Portunidae	<i>Callinectes</i> sp.	Caranguejo tartaruga
		Crab sp. 1	–
		Crab sp. 2	–
	Gecarcinidae	<i>Cardisoma armatum</i> Herklots, 1851	Caranguejo de mangle
	Coenobitidae	<i>Coenobita rubescens</i> Greeff, 1884	Eremita terrestre
	Grapsidae	<i>Goniopsis pelii</i> (Herklots, 1851)	Caranguejo negro
	Grapsidae	<i>Grapsus adscensionis</i> (Osbeck, 1765)	Caranguejo de roca
	Gecarcinidae	<i>Johngarthia weileri</i> (Sandler, 1912)	Cracke
	Ocypodidae	<i>Ocypode cursor</i> (Linnaeus, 1758)	Caranguejo fantasma
Palaemonidae	<i>Palaemon concinnus</i> Dana 1852	Camaron de mangle	

Few records, such the blue crab *Callinectes* or the arch shell *Senilia senilis*, have been reported by other authors for Malanza mangrove in São Tomé (Pisoni et al. 2015). Besides, in one occasion a large crustacean specimen resembling *Atya gabonensis*, commonly known as Giant African Fan Shrimp, was collected in Praia Grande mangrove, but this record still needs some extra sampling and more research to confirm its taxonomic identification (Cumberlidge 1999; Rossignon 1999).

This list represents the first account of marine invertebrates species for mangrove habitats in São Tomé and Príncipe, although some mollusks and crustacean specimens as well as other marine invertebrates taxonomic groups were not yet fully identified.

### 27.2.2.2 Fishes

In the Table 27.3 is presented the 22 fish species reported for the mangrove habitats of São Tomé and Príncipe. Species were taxonomically ranked according to Nelson (2006) and fish identification was performed using the relevant fish guides and available checklists (Afonso et al. 1999; Lévêque et al. 1990; Quéro et al. 1990; Schneider 1990; Stiassny et al. 2007; Wirtz et al. 2007; Vasco-Rodriguez et al. 2016). This catalogue of extant species have been compiled by two different approaches: review of the published data for this geographical area as well as the samples obtained during recent fisheries surveys done in the mangrove habitats of Príncipe island (September–December 2016), using diverse fishing gears. One of the common species is the mudskipper (Fig. 27.5) that could be found easily moving outside the water in soft bottoms at the mangrove edges.

In a recent survey of fish population of mangroves in São Tomé, Félix and collaborators (2016) finds out that the highest number of both juveniles and adults (inshore and residents) was observed at Malanza, the largest mangrove forest in both islands and presenting the highest habitat heterogeneity. These authors concluded that the species richness found in São Tomé mangroves, particularly in Malanza, is similar to that of other insular mangroves of equivalent size or of continental mangroves in the Gulf of Guinea. Félix and collaborators (2016) also mentioned the presence of introduced Nile Tilapia specimens in the Malanza mangrove (*Oreochromis mossambicus*), with some question marks about its potential effects on autochthonous fish species.

### 27.2.2.3 Birds

The avifauna is another important vertebrate group that can be encountered inside the mangrove habitats (Fig. 27.6). During the surveys done by one of the authors between September and December 2016 in the mangrove habitats of Príncipe island, a total number of 1533 birds were observed, belonging to 26 species, 10 of them endemics (Christy 2001; Birlife International 2017). In the case of São Tomé, Pisoni



**Fig. 27.4** Bivalve shells of hooded oyster (*Saccostrea cucullata*) and clams (*Tagelus adansonii*) in the soft bottom of Praia Salgada mangrove, Príncipe Island

**Table 27.3** List of fish species reported in the mangrove habitats of São Tomé and Príncipe

Family	Species	Local common name
Elopidae	<i>Elops senegalensis</i> Regan, 1909	Colepinha balabo
Megalopidae	<i>Megalops atlanticus</i> Valenciennes, 1847	Tainha congo
Ophichthidae	<i>Dalophis cephalopeltis</i> (Bleeker, 1863)	–
Mugilidae	<i>Liza grandisquamis</i> (Valenciennes, 1836)	Tainha tarrafa
	<i>Liza dumerili</i> Steindachner, 1870	Tainha tarrafa
Lutjanidae	<i>Lutjanus agennes</i> Bleeker, 1863	Corvina preta
	<i>Lutjanus endecacanthus</i> Bleeker, 1863	Corvina
	<i>Lutjanus goreensis</i> (Valenciennes, 1830)	Corvina vermelha
Gerreidae	<i>Eucinostomus melanopterus</i> (Bleeker, 1863)	Parente
Haemulidae	<i>Plectorhinchus macrolepis</i> (Boulenger, 1899)	Peixe-porco
	<i>Pomadasys jubelini</i> (Cuvier, 1830)	Roncador
Polynemidae	<i>Galeoides decadactylus</i> (Bloch, 1795)	Barbudo
Monodactylidae	<i>Monodactylus sebae</i> (Cuvier, 1829)	Cozinheiro
Kyphosidae	<i>Kyphosus incisor</i> (Cuvier, 1831)	Sopa
Cichlidae	<i>Oreochromis mossambicus</i> (Peters, 1852)	Papé
Eleotridae	<i>Bostrychus africanus</i> (Steindachner, 1879)	Xarroco-cherne
Gobiidae	<i>Awaous lateristriga</i> (Duméril, 1861)	Xarroco
	<i>Awaous bustamantei</i> (Greeff, 1882)	Xarroco
	<i>Bathygobius burtoni</i> (O'Shaughnessy, 1875)	Xarroco
	<i>Periophthalmus barbarus</i> (L., 1766)	Cocumba
	<i>Porogobius schlegelii</i> (Günther, 1861)	Xarroco-blabo
Poeciliidae	<i>Aplocheilichthys spilauchen</i> (Duméril, 1861)	Tose tose

and collaborators (2015) did some bird census in Praia das Conchas counting 239 birds, belonging to 26 species, whereas in the case of Malanza mangrove the number of birds counted raised towards 1942 individuals belonging to 29 species. Moreover, the only species of endangered birds

identified during that field work were the São Tomé Green Pigeon (*Treron sanctithomae*) and São Tomé White Eye (*Zosterops feae*), both with vulnerable status and observed only in the Malanza mangrove.





**Fig. 27.5** An adult mudskipper *Periophthalmus barbarus* (Linnaeus, 1766), locally know as cocumba (Praia Salgada, Príncipe Island), a conspicuous species in Central Africa mangroves



**Fig. 27.6** Common bird species: Water duck (*Phalacrocorax africanus*) and White heron (*Egretta intermedia*) associated with mangrove habitats in São Tomé and Príncipe

### 27.2.3 Mangrove Habitat Distribution

#### 27.2.3.1 São Tomé

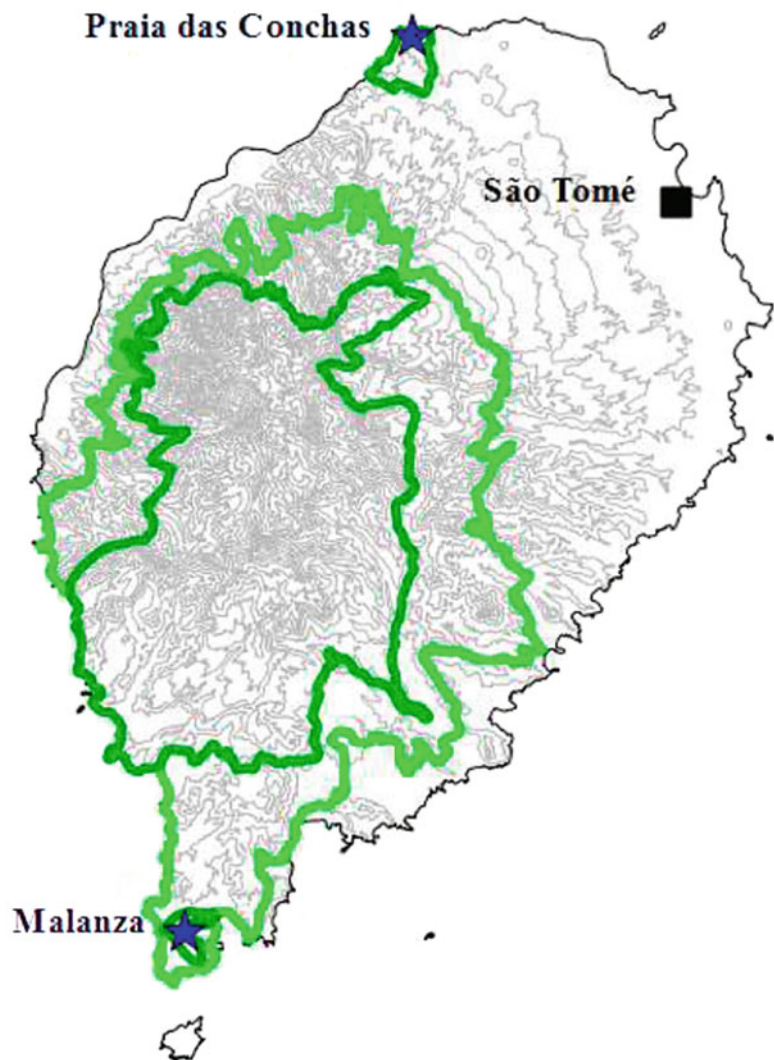
The current distribution of main mangrove habitats along the coastline of São Tomé island are represented in Fig. 27.7. Specially mangroves sites located in the northern and western side of the islands have a more reduced surface coverage compared to historical records (Corcoran et al. 2007; Spalding 2010), probably as these areas were partially

transformed into agriculture lands (Pisoni et al. 2015) and affected by coastal road construction.

#### 27.2.3.2 Malanza

The mangrove of Malanza is located in the south ( $0.8^{\circ}02'04.6''N$ ,  $0.6^{\circ}83'10.48''E$ ), occupies an area of  $0.7 \text{ km}^2$  and the maximum depth is 3.5 m. This site has the most extensive mangrove forest in the all country (Fig. 27.8). Of the total

**Fig. 27.7** Locations of the two main mangrove habitats identified in the coast of São Tomé Island: Praia das Conchas in the Northwest and Malanza in the South (Modified from Pisoni et al. 2015)



339 ha of Malanza area is estimated to exist 68.6 ha of mangrove.

### 27.2.3.3 Praia das Conchas

The mangrove of Praia das Conchas is located in the north of the island ( $0.8^{\circ} 24'02.1''N$ ,  $0.6^{\circ}83'70.2''E$ ), covers an area of  $0.01 \text{ km}^2$  and is a shallow system (maximum depth 0.5 m). There are about 0.8 ha of mangrove, divided between the beach of the same name (0.5 ha) and Praia Quinze (0.3). Its historical distribution have been reduced as consequence of the construction of the coastal road.

### 27.2.4 Príncipe

In the case of the island of Príncipe, the Fig. 27.9 pointed out the three locations of mangrove habitats that can be recognized at present time along its coasts: Praia Caixão, Praia Grande and Praia Salgada. There are not historical records about the former extension of these unique forests

(Corcoran 2007; FAO 2007; Spalding et al. 2010), but some local people are familiar with uses and products extracted from them, therefore, it is presumed that these three areas represent the remnants of more extensive mangrove forests.

#### 27.2.4.1 Praia Grande

The mangrove habitat of Praia Grande, in the Northeast side of the island ( $1^{\circ}40'01.5''N$   $7^{\circ}26'43.1''E$ ), occupies the borderline of a coastal lagoon. The mangrove trees develops fringing the inner side of the lagoon whereas the sandbar that separates the freshwater body from the sea is still holding many specimens of a historical coconut plantation (Fig. 27.10). This location is an important nesting site for marine turtles, with nests of different endangered species.

#### 27.2.4.2 Praia Salgada

This mangrove habitat is located in the East side of the island ( $1^{\circ}37'57.1''N$   $7^{\circ}27'14.1''E$ ), inside the Bay of Abades. The mangrove habitat was mainly transformed in a coconut plantation, which is at present time abandoned (Fig. 27.11).





**Fig. 27.8** General view of main water course inside the Malanza mangrove, São Tomé

Nevertheless, the main botanical species encountered in the area is still the Coconut palm (47%), whereas the Red Mangrove is the second most observed species occupying 15% of the area, with the Golden Leather Fern also quite common as understory species. Aside from the coconut palms, there are still several botanical useful species planted in the sandy bottoms occurring in the seafloor.

#### 27.2.4.3 Praia Caixão

In this case, the mangrove habitat is located in the estuary of the Caixão river, in the West side of the island (1°37'08.3"N 7°22'09.6"E). This river mouth has a permanent flow of freshwater and its mouth is open directly to the sea. The transition of tree zonation from the mangrove riverine habitat to the secondary tropical forest is very quick and only the Golden Leather Fern is recognized few meters inside the forest from the water edge.

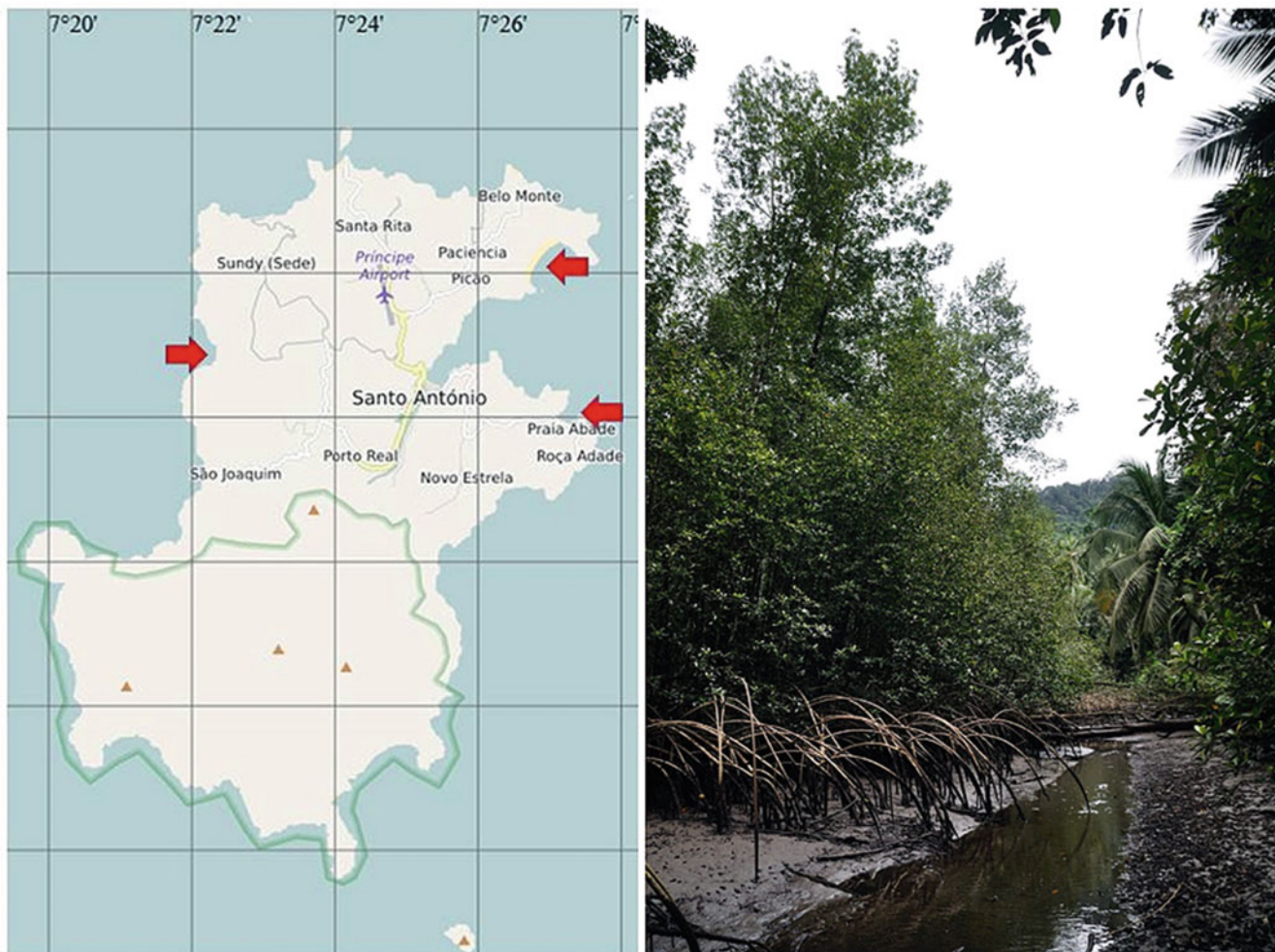
### 27.3 Uses

At international level, mangrove forests are mainly recognized for their ecological role in coastal protection and nursery habitat for commercially valuable marine species

(either fish or shrimps) (Rönnbäck et al. 1999; Blasco et al. 2005; Nagelkerken et al. 2008). They also play important functions in terms of wood and food supply (both fishing and hunting). These habitats have been used as indicators of environmental risk, to avoid or reduce coastal erosion, and as a keystone carbon sink areas (FAO 2007; Spalding et al. 2010; UNEP 2016b).

#### 27.3.1 Tradicional Use

Mangroves provide various traditional products and services to the population of São Tomé and Príncipe; more recently, new and innovative uses of the mangrove are being developed. The large Malanza mangrove, in the South of São Tomé island, has important ecosystem services at the level of food supply (fish, crabs and shrimps) and coastal protection; more recently, its aesthetic value coupled with the possibility to encounter some bird species is underpinning the development of ecotourism activities by some local companies (Pisoni et al. 2015). Its role as nursery area for commercial demersal fish species have recently been evaluated (Félix et al. 2016). Other ecological services, such as aquatic bioremediation and pollution regulation as



**Fig. 27.9** Locations of the mangrove habitats identified in the coast of Príncipe Island. Praia Caixão in the West, Praia Grande in the Northeast and Praia Salgada in the East

well as carbon sequestration are not yet evaluated. In the same island, the main services provided by the mangrove located at Praia das Conchas are the supply of wood, sand and charcoal (energy source) and has potential to improve its ecosystem service delivery in coastal protection and carbon sequestration.

Another traditional product delivered by mangroves, which is still operational in Príncipe's mangroves, is the application of the pigments (tannins) extracted from the leaves as staining product to dye natural fiber fishnets of a purple colour (Fig. 27.12). Nowadays, this activity is becoming more and more rare, due to the import of synthetic coloured fishnets.

## 27.4 Threats

The islands of São Tomé and Príncipe were uninhabited prior to their discovery in 1470–1471. Since then, they were quickly populated by the Portuguese and subsequent

transformation of the autochthonous vegetation and landscapes have been reported mainly in the lowlands and coastal areas. As already pointed out by Corcoran and collaborators (2007), there are indications that much of the coastal mangrove forests were destroyed just before 1990 mainly for agriculture land.

### 27.4.1 Deforestation

Before the arrival of human beings, both islands were covered by lush tropical forests and along the coastline mangrove habitats were probably more common and widespread in estuarine areas that at present time. Sugar cane was the first agricultural activity and very soon became the dominant crop. Coffee and cocoa were introduced later, in the nineteenth, and extensive shade plantations of these crops were developed until nowadays. In recent decades, deforestation process concentrated in the coastal habitats,





**Fig. 27.10** Aerial view of the coastal lagoon, coconut plantation and mangrove habitat at Praia Grande, Príncipe Island



**Fig. 27.11** Red mangrove, coconut palms and other plants in Praia Salgada area





**Fig. 27.12** Cuttings of Red Mangrove leaves used to stain traditional fishing nets



**Fig. 27.13** Mangrove trees and Coconut palms mixed at Praia Salgada mangrove, Príncipe Island



and oil palm and coconut plantations are dominant crops in the lowlands areas.

After the independence from Portugal in 1975, the agricultural activities were reduced and many plantations were abandoned, thus stimulating some forms of regeneration to secondary forests. De Lima et al. (2012, 2014) have analyzed the distributional presence and abundance of endemic birds in primary forests and shade plantations (cocoa and coffee), showing a reduction of endemisms in shade plantations.

Particular areas, such as the lowland forests, have been widely cleared for agriculture (sugar cane, African oil palm and coconuts plantations), sometimes affecting the mangrove forests, such in the case of Praia Salgada and Praia Grande mangrove areas in Príncipe (Fig. 27.13). Coconut plantations and diverse tropical trees, such as Indian almond tree, African breadfruit, Jackfruit, Common guava, Golden apple, African nutmeg, Soursop, etc. together with some medicinal shrubs were cultivated. Nowadays, some of these botanical useful species still remains in the mangrove habitat range, specially in the case of the mangrove habitats in the northern side of São Tomé and in those currently identified in Príncipe Island.

#### 27.4.2 Habitat Transformation

In the case of São Tomé mangroves, road construction (sometimes very close or even crossing through the habitat itself) is considered as a major factor leading to the transformation of the habitat. For example, in Praia das Conchas mangrove the water flow is limited by a road that crosses the downstream area, limiting superficial intrusion of seawater; thus, the development of the road resulted in a slight increase in height in the area's topography and restricted seawater intrusion inside this mangrove mainly during spring tides. For the Malanza mangrove area, that mangrove have a constrained southeastern opening towards the sea associated to the foundations of the Malanza bridge, which halt the tidal influence; therefore, sedimentation inside the mangrove habitat is an increasing threat.

Another factor leading to habitat transformation is the introduction of exotic species. Terrestrial introduced species is probably the chief conservation concern in these tropical islands and may play a critical role in the management of primary vegetated habitats (Brown 1991; Dutton 1994). The islands have the usual mammals introductions associated with human translocations, such as rats, cats, dogs and pigs, whereas civets, weasels, and mona monkeys have been introduced on purpose to São Tomé and more recently, to Príncipe. The negative effects of these introductions may range from endemic bird reproduction disruption to reduction in primary forest seedlings. It is not possible to assess now the damage caused by agricultural activities and the introduction of various mammals (domestic and wild) and even by

terrestrial gastropods, on the autochthonous vegetation distribution and structure, including mangroves.

Another threat affecting the habitat structure and composition of these mangroves is the extraction of timber, wood and charcoal. In both islands, mangrove trees have been commonly used as a regular source of wood and charcoal for daily life for the nearby local communities. In these sense, large trees are almost absent in any of the current mangrove forests.

#### 27.4.3 Global Change, Sea-Level Rise and Coastal Erosion

As in many other regional seas, equatorial african coasts are subject to natural erosion and sedimentation processes, including high wave energy and strong littoral transport, which are intensified by human activities such as sand mining, port construction, and mangrove deforestation (UNEP 2016a). Moreover, according to Penhor et al. (2011), São Tomé and Príncipe will have during 2040–2060 a reduction in precipitation combined with an increase of mean temperatures, which may increase the stress of remaining mangrove forests.

Moreover, the sea-level rise projections along Africa's coastal zones by 2100 are approximately 10% higher than the global mean (World Bank 2013) meaning that the coastal lowlands including mangroves of 37 countries, many of them in the Gulf of Guinea, will be vulnerable at various spatial and temporal scales (UNEP 2016a).

Already, some coastal communities and villages both in São Tomé and in Príncipe are increasingly and more frequently submitted to flooding and erosion damage apparently due to increased storm intensity and significant shifts in the duration and intensity of the rainy seasons that have begun to overlap with the storm season (Fig. 27.14). Due in part to this overlap, a number of communities are experiencing record flooding and loss of property since 2008. Sand mining, mangrove deforestation and other human interventions are significantly contributing to exacerbate the impacts of extreme events. Loss of access to the sea, damage and even destruction in houses and public facilities (schools) are some of the most significant impacts leading to loss of income and fear as some communities are also forced to run from their houses (e.g. Praia das Burras in Príncipe Island and Iô Grande in São Tomé). Several adaptation projects are ongoing including the identification and adaptation interventions for reducing the vulnerability of coastal community infrastructure and productive assets related with climate change impacts.

In summary, the mangrove habitats in these islands are threatened by historical conversion to land for agriculture uses, overharvesting for firewood and charcoal, changing hydrology and coastal erosion.



**Fig. 27.14** Coastal erosion at Praia Salgada mangrove (Abades Bay, Príncipe Island) (© Pedro Gómez)

## 27.5 Conservation and Sustainable Management Issues

Aside from the above mentioned traditional usage of mangroves forests, there are very few studies on the ecosystems services they may provide to local communities. These keystone coastal and estuarine ecosystems have been recognized recently as nursery and feeding grounds for resident fish species (Félix et al. 2016). Mangroves in Western Central Africa are among the most carbon-rich ecosystems in the world, with estimates that 1299 tonnes of carbon dioxide stored in pristine mangrove habitats (Ajonina et al. 2014). Mangroves has higher primary production levels than most tropical forests, due to its very high standing and below-ground biomass, with large storage capacity of blue carbon. Therefore, degradation of the mangrove ecosystem compromises its resilience and erodes its natural capacity for carbon sequestration. A recent study in Guinea-Bissau by Vasconcelos and collaborators (2015) showed that reversing mangrove deforestation could contribute to mitigation of climate change effects plus preserving the many other ecosystem services.

The ecosystem services and products derived from mangroves in São Tomé and Príncipe start to be evaluated and in near future additional research may bring new quantitative data to valorize these habitats and contribute to its conservation at national scale.

Most of the mangrove habitats in São Tomé are located inside the Parque Natural Obô of São Tomé; therefore they are subjected to some degree of protection. In the case of Príncipe Island, there are three main remnants of mangrove forests: Praia Salgada, close to the community of Praia Abade, Praia Caixão and Praia Grande, all of them outside the Parque Natural Obô of Príncipe. A preliminary assessment of these three habitats was developed in 2016–2017, by the UNESCO Biosphere Reserve of Príncipe Island aiming to identify the main existing species, to confirm their current extension and assess the potential for expansion and potential development of ecotourism activities (such as birdwatching, trails, etc.) similar to those already developed for Malanza mangrove forest in São Tomé with partial support of European funds (Fig. 27.15).

In the case of Príncipe Island, the preliminary results indicate that Praia Salgada mangrove, close to the community of Praia Abade, shows a great potential for conservation and





**Fig. 27.15** Advertisement of local ecotourism activities at Malanza Mangrove, South of São Tomé Island



**Fig. 27.16** New mangrove trees (*Rhizophora*) sprouting in the edge of an abandoned coconut plantation in the historical range of the mangrove habitat (Praia Salgada, Príncipe Island)

expansion (Fig. 27.16). The restoration of the mangrove forest combined with the development of ecotourism and educational activities could support community development and job opportunities, especially for women and young people, with high relevance at local level. Recovery and expansion of this mangrove will also contribute to prevent coastal erosion and prevent potential damages to infrastructures (road, bridges) and access to natural resources such as water, beach and coastal fisheries. Praia Caixão and Praia Grande mangroves,

although not having established communities, also show potential for ecotourism and educational activities in combination with other conservation (marine turtles and bird watching) and responsible fisheries activities.

Another ecosystem service that may play an important role for the conservation strategy of mangrove habitats at a national level is related to the blue carbon financing (Herr et al. 2012), in this case under the Abidjan Convention Region. Here there are opportunities, as well as some

constraints, and issues of uncertainty associated with payments for maintaining blue carbon stocks, which needs to be overcome on improved measurement, reporting and verification. Despite the constraints, blue carbon payments have been advancing in a number of developing countries (Ajonina et al. 2014; UNEP 2016a). UNEP and CIFOR (2014) have produced a detailed guidance on planning a blue carbon project, from concept development to regulatory compliance.

In this sense, the Blue Forests Project is a powerful conservation tool implemented by the United Nations Environment Programme (UNEP) and executed by GRID-Arendal through funds from the Global Environment Facility (GEF) and partner co-finance. The project was initiated in January 2015 and will run over the course of 4 years. The Blue Forests Project represents a milestone opportunity for sustainable financing of coastal ecosystem management through economic values associated with carbon and wider ecosystem services.

São Tomé and Príncipe mangrove habitats have suffered a tremendous impacts on historical times, reducing its potential surface coverage and modifying its structure and composition. Nevertheless, this type of ecosystem has shown its resilience in the scattered mangrove areas that can be observed along the coastlines of both islands. Nowadays, there are some research efforts, national policies and international financing tools that may contribute to foster under novel, innovative approaches the sustainable use and conservation of this magnificent habitats in the middle of the Gulf of Guinea.

## References

- Afonso P, Porteiro FM, Santos RS, Barreiros JP, Worms J, Wirtz P (1999) Coastal marine fishes of São Tomé Island (Gulf of Guinea). *Arquipelago Life Mar Sci* 17A:65–92
- Ajonina G, Kairo GG, Sembres T, Chuyong G, Mibog D, Nyambane A, FitzGerald C (2014) Carbon pools and multiple benefits of mangroves in Central Africa: Assessment for REDD+. 72pp. Available online at: [http://staging.unep.org/pdf/REDDcarbon\\_lowres.pdf](http://staging.unep.org/pdf/REDDcarbon_lowres.pdf)
- BirdLife International (2017) Country profile: São Tomé e Príncipe. Available online at: <http://www.birdlife.org/datazone/countrysao-tome>. Checked: 2017-06-12
- Blasco F, Aizpuru M, Besnehard J (2005) Mangroves, ecology. *Encyclopedia of Earth Science Series*, pp 606–611
- Brown DS (1991) Freshwater snails of São Tomé, with special reference to *Bulinus forskalii* (Ehrenberg), host of *Schistosoma intercalatum*. *Hydrobiologia* 209:141–153
- Christy P (2001) São Tomé and Príncipe. In: Fishpool LDC, Evans MI (eds) Important bird areas in Africa and associated islands: priority sites for conservation. *Birdlife Conservation Series No. 11*. Pisces Publications and BirdLife International, Newbury and Cambridge, UK, pp 727–731
- Corcoran E, Ravilious C, Skuja M (2007) Mangrove of Western and Central Africa. UNEP – Regional Seas Program, UNEP/WCMC. 92 pp. Available online at: [http://www.unepwcmc.org/resources/publications/UNEP\\_WCMC\\_bio\\_series/26.htm](http://www.unepwcmc.org/resources/publications/UNEP_WCMC_bio_series/26.htm)
- Cumberlidge N (1999) The freshwater crabs of West Africa: family Potamonautidae. IRD, Paris
- Dutton J (1994) Introduction of mammals in São Tomé and Príncipe: possible threats to biodiversity. *Biodivers Conserv* 3:927–938
- FAO (2007) The world's mangroves 1980–2005. *FAO Forestry Paper* 153. Rome, Italy. 89 pp. ISBN 978-92-5-105856-5. Available online at: <ftp://ftp.fao.org/docrep/fao/010/a1427e/a1427e00.pdf>
- Faustino de Lima R, Dallimer M, Atkinson PW, Barlow J (2012) Biodiversity and land-use change: understanding the complex responses of an endemic-rich bird assemblage. *Divers Distrib* 19 (4):411–422
- Faustino de Lima R, Viegas L, Solé N, Soares E, Dallimer M, Atkinson PW, Barlow J (2014) Can management improve the value of shade plantations for the endemic species of São Tomé Island? *Biotropica* 46(2):238–247
- Félix PM, Chainho P, Lima GRF, Costa JL, Almeida AJ, Domingos I, Brito AC (2016) Mangrove fish of São Tomé Island (Gulf of Guinea): new occurrences and habitat usage. *Mar Freshw Res* 68:123–130. <https://doi.org/10.1071/MF15392>
- Gillespie RG, Clague DA (2009) *Encyclopedia of Islands*. University of California Press, Berkeley/Los Angeles, 1110 pp
- Herr D, Pidgeon E, Laffoley D (2012) *Blue Carbon Policy Framework: based on the discussion of the International Blue Carbon Policy Working Group*. Gland, Switzerland: IUCN and Arlington, USA: CI. vi+39pp
- Lévêque C, Paugy D, Teugels GG (1990) The fresh and brackish water fishes of West Africa. Institut Français de recherche scientifique pour le Développement en coopération. Paris, France
- Nagelkerken I, Blaber SJM, Bouillon S, Green P, Haywood M, Kirton LG, Meynecke J-O, Pawlik J, Penrose HM, Sasekumar A, Somerfield PJ (2008) The habitat function of mangroves for terrestrial and marine fauna: a review. *Aquat Bot* 89(2):155–185
- Nelson JS (ed) (2006) *Fishes of the world*, 4th edn. Wiley, Hoboken
- Pisoni T, De Lima RF, Brito AC, Chainho P, Félix PM, Caçador I, Cavalho A (2015) Planos de gestão participativa para dois sítios de mangal na Ilha de S. Tomé: Praia das Conchas e Malanza. Relatório Final. Caracterização biofísica e socioeconómica. ALISEI, São Tomé. 79 pp
- Quéro, J-C, Hureau J-C, Karrer C, Post A, Saldanha L (1990) Checklist of the fishes of the eastern tropical Atlantic (CLOFETA), vol 2. Lisbon (JNICT; UNESCO). 1492 pp
- Rönnbäck P, Troell M, Kautsky N, Primavera JH (1999) Distribution pattern of shrimps and fish among *Avicennia* and *Rhizophora* microhabitats in the Pagbilao Mangroves, Philippines. *Estuar Coast Shelf Sci* 48(2):223–234
- Rosignon O (1999) Contribution à l'écologie des crevettes dulcaquicoles de São Tomé: du cadre limnologique à l'élevage. *Faculté Universitaire des Sciences Agronomiques de Gembloux, France*
- Schneider W (1990) *FAO species identification sheets for fishery purposes. Field guide to the commercial marine resources of the Gulf of Guinea*. FAO, Rome
- Spalding, M., Kainuma, M., Collins, N. 2010. *World atlas of mangroves*. Earthscan, London/Washington, DC. ISBN: 978-1-84407-657-4
- Stiassny M, Teugels GG, Hopkins CD (2007) The fresh and brackish water fishes of lower Guinea, West-Central Africa. Vols I and II. IRD, Publications scientifiques du Muséum MRAC. Paris, France
- UNEP (2016) *GEO-6 regional assessment for Africa*. United Nations Environment Programme, Nairobi, 215 pp
- UNEP (2016a) *Blue carbon financing of mangrove conservation in the Abidjan Convention Region: a feasibility study*. United Nations Environment Programme, Abidjan Convention Secretariat and GRID-Arendal, Nairobi, Abidjan and Arendal. ISBN: 978-82-7701-163-9



- UNEP and CIFOR (2014) Guiding principles for delivering coastal wetland carbon projects. United Nations Environment Programme, Nairobi, Kenya and Center for International Forestry Research, Bogor, p 57
- Vasconcelos MJ, Cabral AI, Melo JB, Pearson TR, Pereira HdA, Cassamá V, Yudelman T (2015) Can blue carbon contribute to clean development in West-Africa? The case of Guinea-Bissau. *Mitig Adapt Strateg Glob Chang* 20(8):1361–1383. <https://doi.org/10.1007/s11027-014-9551-x>
- Vasco-Rodríguez N, Fontes J, Andrade BA (2016) Ten new records of marine fishes for São Tomé, West Africa. *Acta Ichthyol Piscat* 46(2):123–129
- Wirtz P, Ferreira CEL, Floeter SR, Fricke R, Gasparini JL, Iwamoto T, Rocha LA, Sampaio CLS, Schlieven UK (2007) Coastal fishes of São Tomé and Príncipe islands, Gulf of Guinea (Eastern Atlantic Ocean) – an update. *Zootaxa* 1523:1–48
- World Bank (2013) Turn down the heat: climate extremes, regional impacts, and the case for resilience, A report for the World Bank by the Potsdam Institute for Climate Impact Research and Climate Analytics. World Bank, Washington, DC. 252 pp. License: Creative Commons Attribution—Non Commercial—No Derivatives 3.0 Unported license (CC BY-NC-ND 3.0)